


PARCEL NO. 1

A. SCHLAGA  
44 3/8 AC.

NORTH

1" = 100'

J & A. GURIK  
857 AC.



591.43'E

100'

N. 0° E. 433.3'

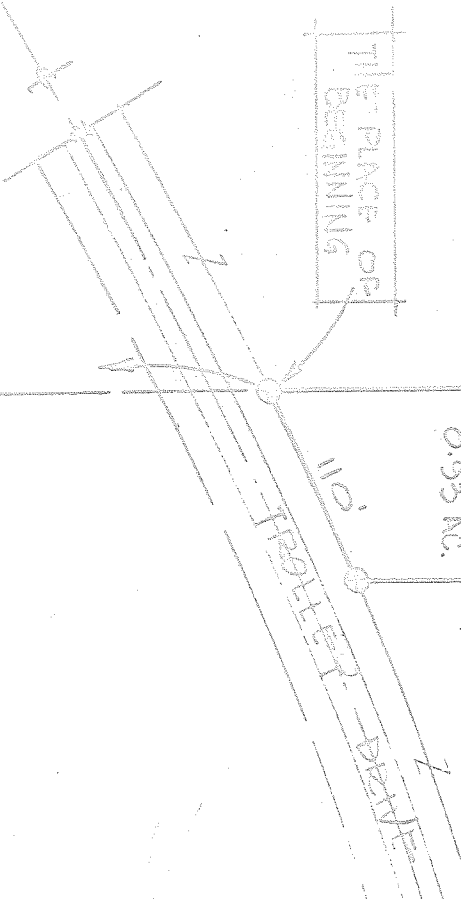
0.93 AC.

SURVEYED FOR TRANSFER  
J & A. GURIK  
TO  
ZIMMERMAN


S. 0° E. 383.3'

INDICATES PROPERTY CORNERS OF THIS SURVEY WITH IRON PINS SET THEREON.

THE PLACE OF THE BEGINNING



THE SOUTH WEST CORNER OF THE SW 1/4 SEC. 6



N. 0° E. 433.3'

A & F. BECKER  
11.5 AC.

THE SOUTH LINE OF THE SW 1/4 SEC. 6

1,590.2' S. 89° 43' E

FLEMING FALLS RD.

TWP. 14 N., 27°

SW 1/4 SEC. 7

SURVEY PLAT FOR PROPERTY TRANSFER  
JOHN GURIK

PART SW 1/4 SECTION 6; T-23; R-17  
MIF-LIN TOWNSHIP  
RICHLAND COUNTY,  
OHIO

THIS SURVEY WAS MADE FOR AND AT THE REQUEST OF JOHN GURIK, 1807 TROLLEY DRIVE, WANSFIELD, OHIO

SURVEY BY: *Justin K. Seibel*  
JUSTIN K. SEIBEL  
REG. SURVEYOR # 1421

DATE: MAR 23, 1968  
DRAWING NO: 65397  
SCALE: 1" = 100'  
DRAWN BY: JKS