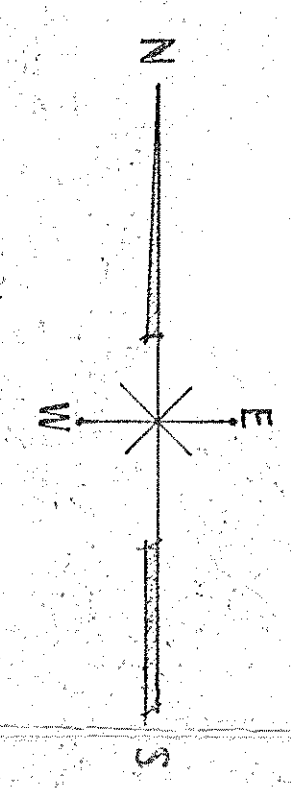
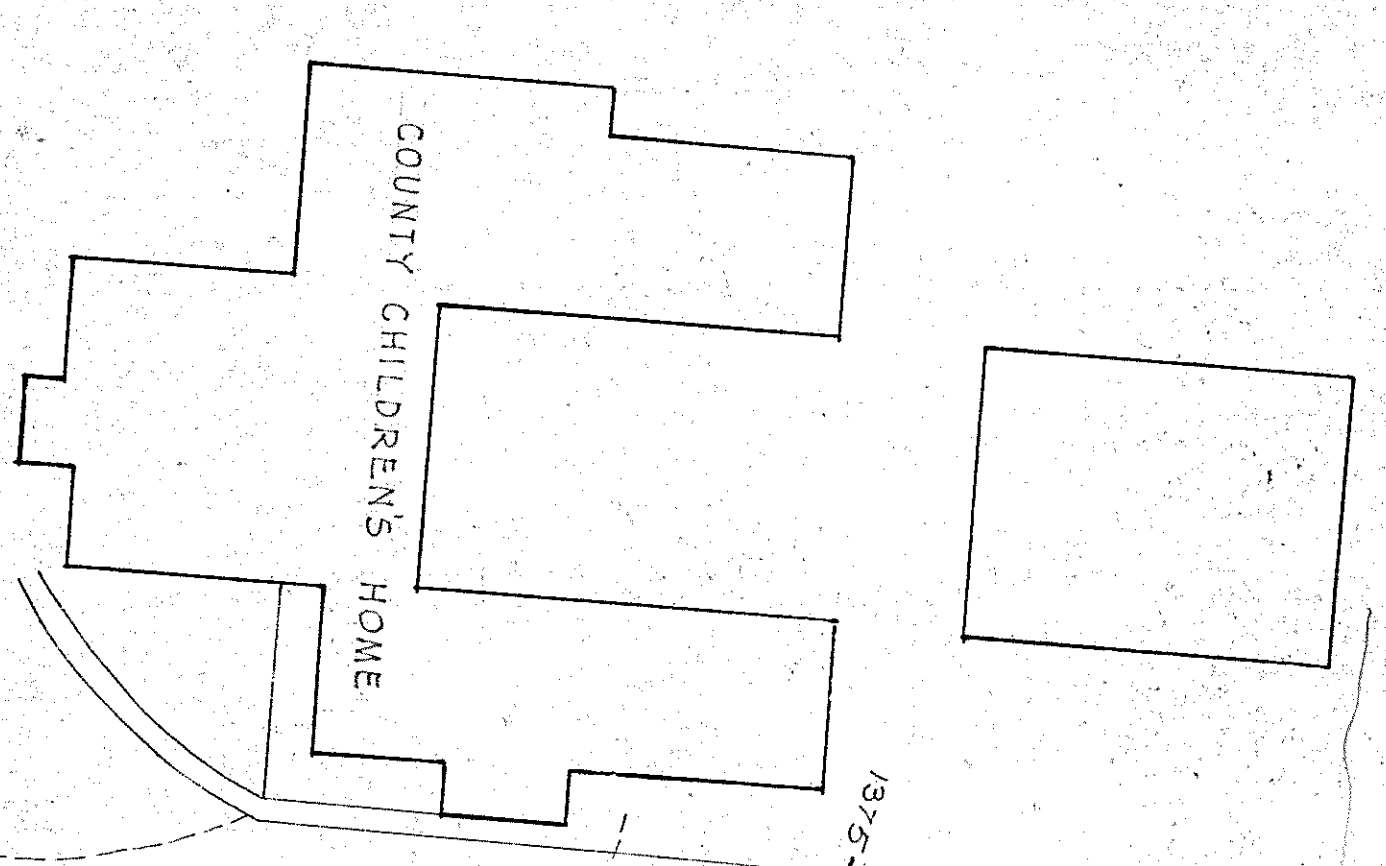


S I T E P L A N
SCALE 1"=50'

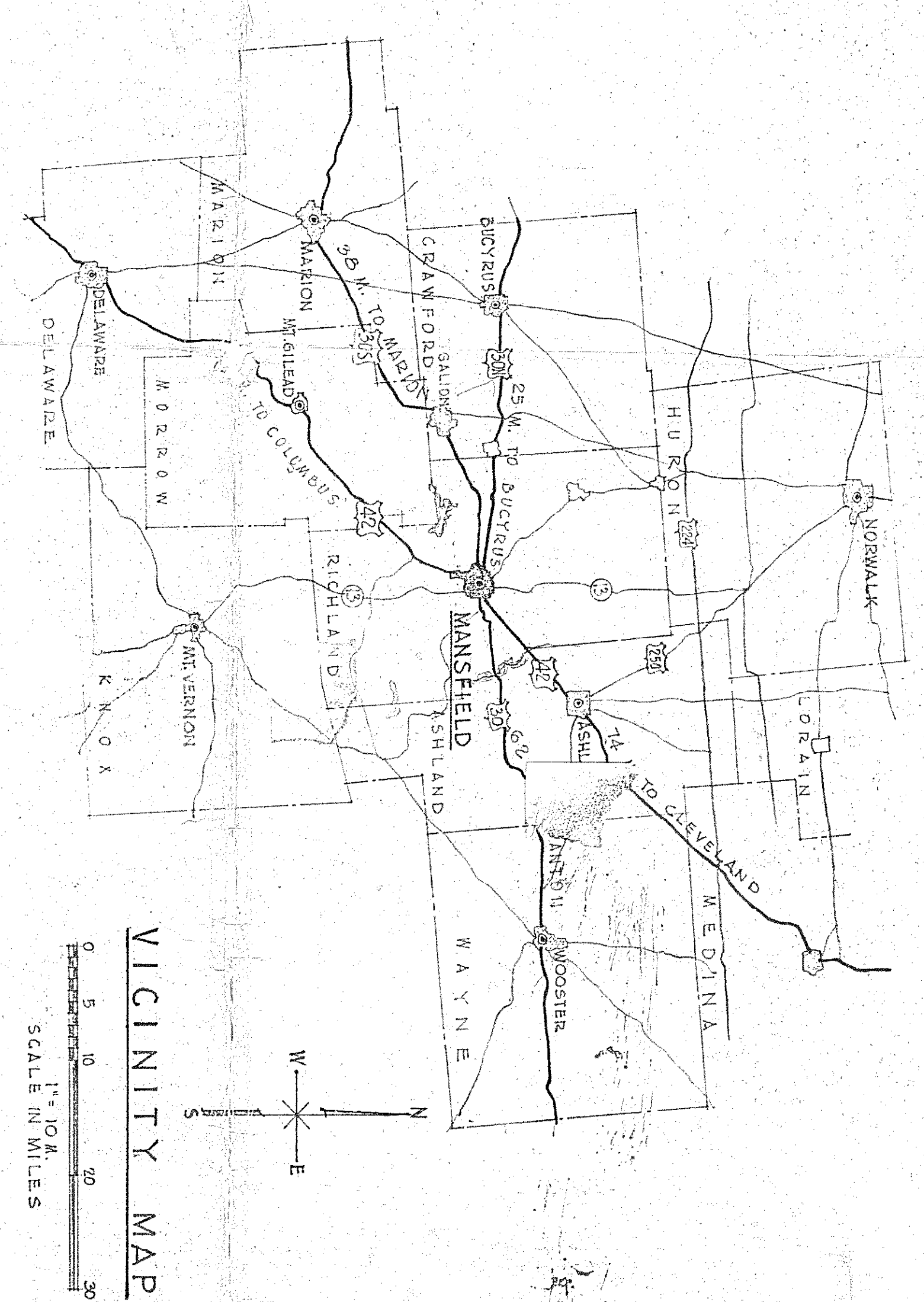
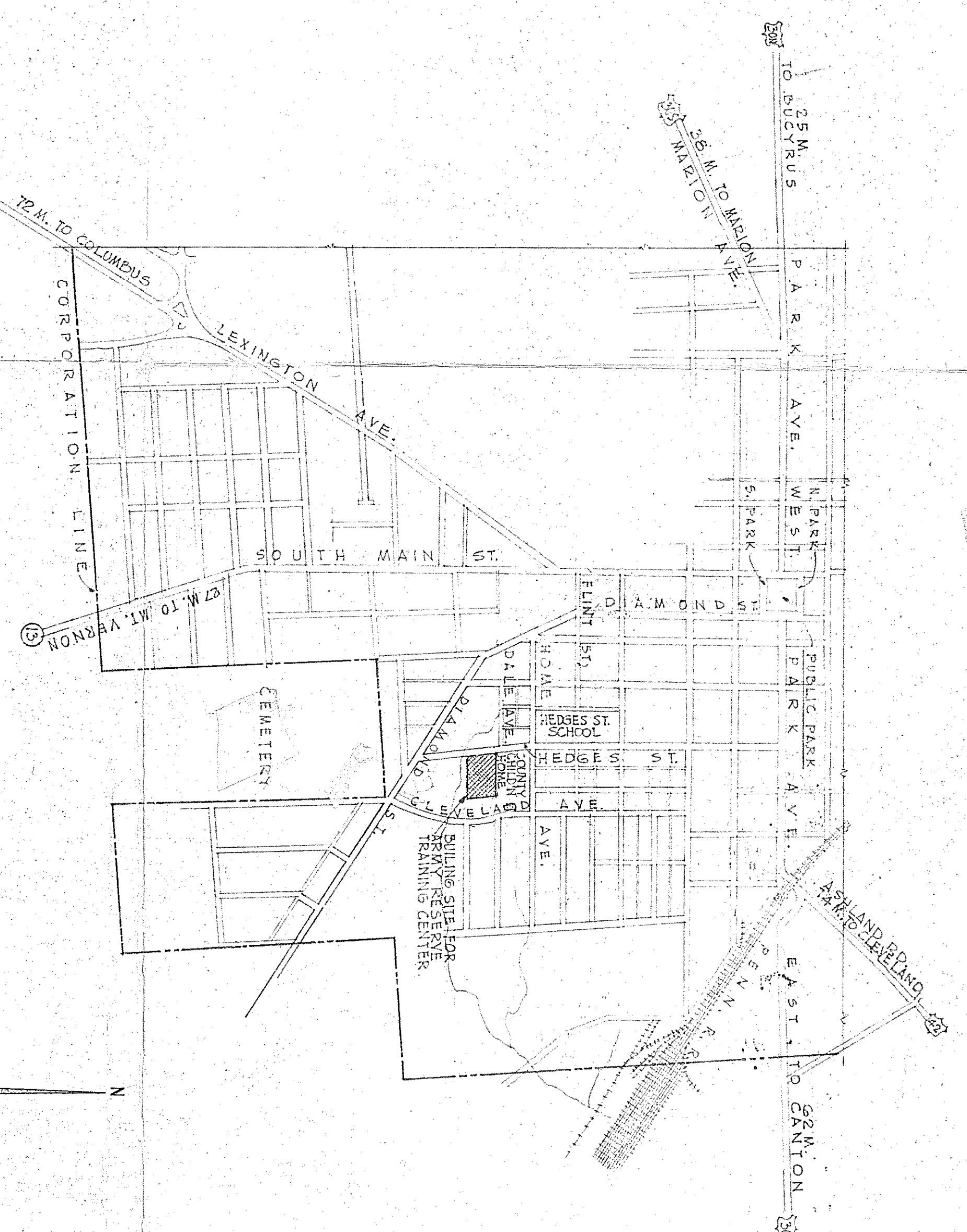
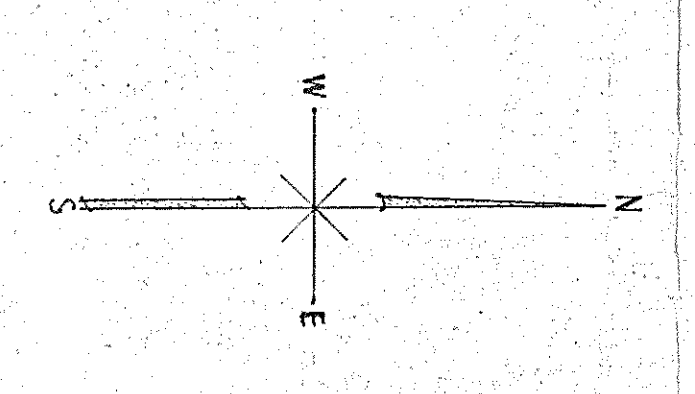



TEMPORARY LEGEND
--- EXIST. CONTOURS
--- NEW CONTOURS

APPROVED
Robert W. [Signature]
COUNTY COMMISSIONERS
June 23 1952



**MANSFIELD, OHIO
A.R.T.C. LOCATION MAP**



VICINITY MAP
SCALE 1"=10 MILES

REVISION	DATE	DESCRIPTION	BY

CORPS OF ENGINEERS U. S. ARMY OFFICE OF THE DISTRICT ENGINEER HUNTINGTON, W. VA.	UNITED STATES ARMY RESERVE ARMY RESERVE TRAINING CENTER MANSFIELD, OHIO SITE PLAN
DRAWN BY: P.S. CHECKED BY: P.S. SUBMITTED BY: APPROVAL RECORD: CHIEF ENG. DIVISION:	APPROVED: COL. C.E. DISTRICT ENGINEER SCALE AS NOTED SPEC. NO. DRAWING NUMBER: 16-06-0 SHEET 1 OF 2