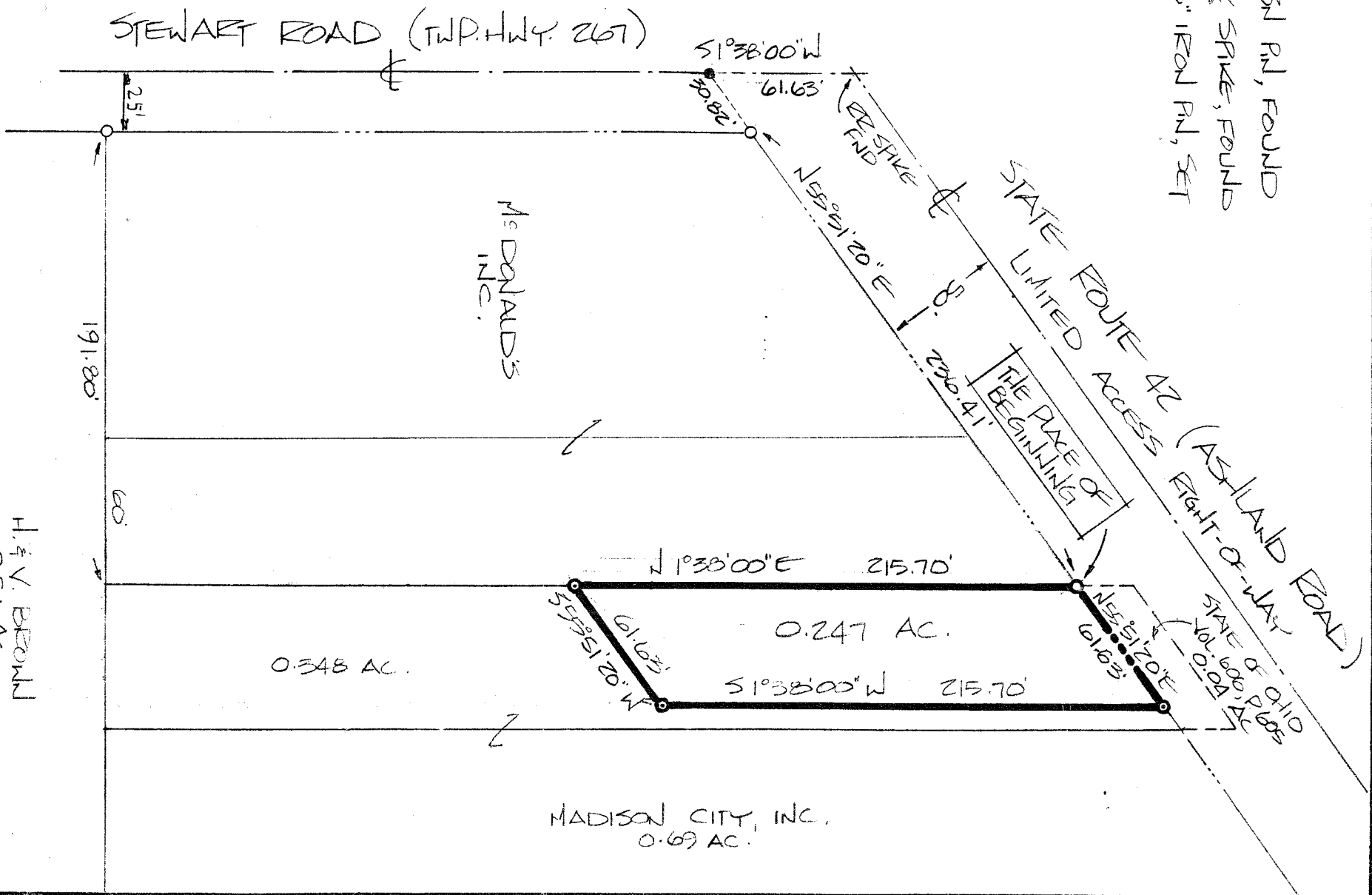
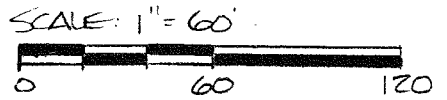



NORTH

- IRON P.N., FOUND
- P.K. SPIKE, FOUND
- 5/8" IRON P.N., SET



"The grantor, grantee and all subsequent owners or assignees taking title from, under or through the grantor or grantee agrees that any use or improvement made on this land shall be in conformity with all existing valid zoning, platting, health, or other lawful rules and regulations."

APPROVED BY THE MANSFIELD CITY PLANNING COMMISSION  
NO PLAT REQUIRED.

SIGNED: *Bill Kennedy*  
SECRETARY, CITY PLANNING COMMISSION  
DATE: 1 Oct. 1980

H. V. BEARD  
0.51 AC.

MADISON CITY, INC.  
0.69 AC.

0.348 AC.

0.247 AC.

STATE OF OHIO  
Vol. 606, P. 605  
0.024 AC.

Survey by: *Justin A. Seiler*  
SURVEYOR # 4421  
52 1/2 N. MAIN STREET  
MANSFIELD, OHIO 44902

SURVEY DAY FOR HERBERT TRAMER  
SHINDER MONICA  
P.L. SURV. QTR. SEC. 13, T-21, R-18  
MADISON TOWNSHIP  
RICHLAND COUNTY, OHIO  
DATE: SEPT. 24, 1980 SCALE: 1" = 60'  
DRAWN BY: DEAN EXP. INC.