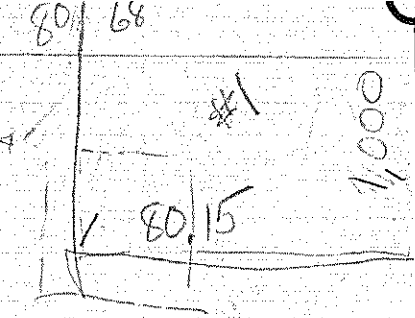


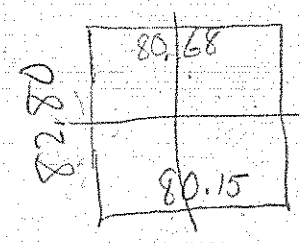
N.W. 1/4 Sec. 1
Madison Twp.

2706'

Sec. Line

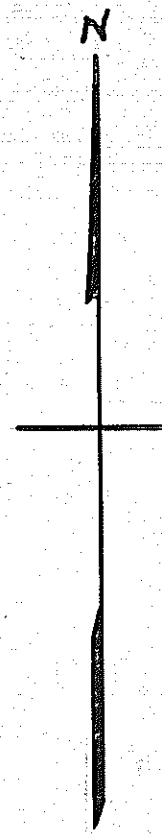


457



Sec. I.

TRANSFERRED TO 29"x29" SHEET
JAN 24, 1935 BY *Harry J. Steward*



2079'

West Section Line

93 Acres

43.8 Acres

Deed to Frances Lantz
March 31, 1866

693'
5.45 Acres
4.1 Acres

390

N-80°45'E.
529'
1137'
S-85°45'E.

1220'
N-7°30'E.

1028.5

stone

764'

686'

1/4 Section Line

N-87°E.
33'
Post

250'
N-3°E.
Post

609'
N-7°30'E.

N-47°20'E.
60'

N-53°55'E.
460'

N-74°25'E.
94'

N-70°25'E.
300'

N-57°30'E.
300'

Public Road No. 268

SURVEY FOR
Wm. G. STEWART

Located in Section 1, Madison Twp.,
Richland County, state of Ohio.
Scale 1"=200' Feb. 1932

I hereby certify this plat to be
correct as shown.
Murray D. Shaffer - CIVIL ENGR