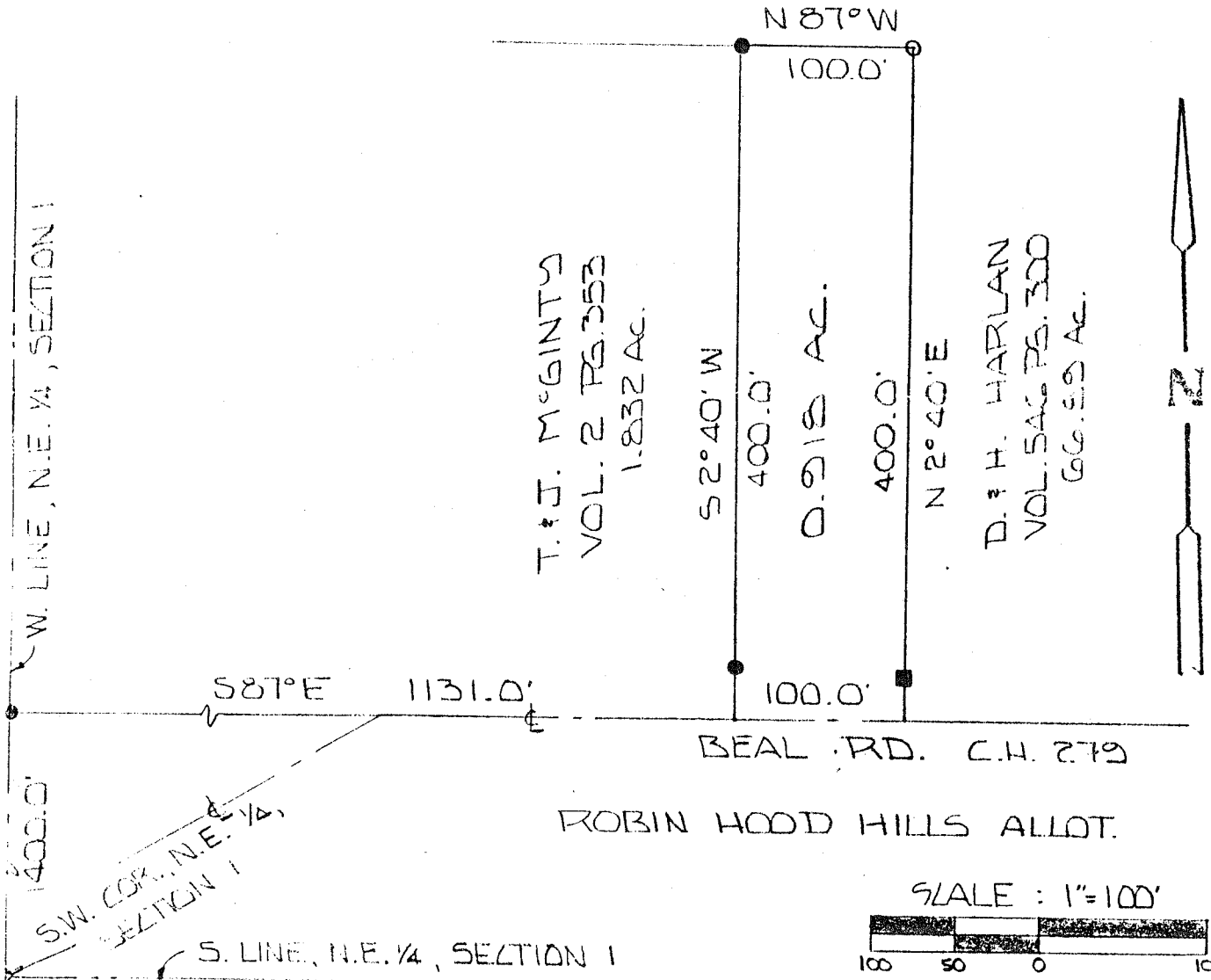


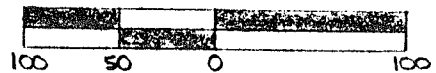
PLAT OF SURVEY  
FOR

THE OHIO EASTERN STAR HOME  
BEING PART OF THE NORTHEAST 1/4, SECTION 1, TOWNSHIP 21, RANGE 18, MADISON TOWNSHIP, RICHLAND COUNTY, OHIO. OCT. 31, 1989




ROBIN HOOD HILLS ALLOT.

SCALE: 1"=100'



- IRON PIN'S FOUND & USED
- FENCE POST FOUND & USED
- IRON PIN SET AND LAPPED  
"BLUNK #6320

BASIS OF BEARINGS: DEED  
VOL. 2 PAGE 353



*Larry G. Blunk*  
LARRY G. BLUNK #6320