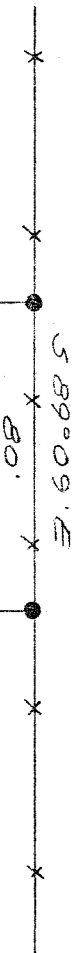


SURVEY PLAT

PART SE QUARTER SECTION 35
JACKSON TOWNSHIP (T-22, R-19)
RICHLAND COUNTY, OHIO
FOR: DAVID & DORIS SHARROCK
DEED REF: VOLUME 44 PAGE 479

G. MABE
VOL. 781 PG. 53

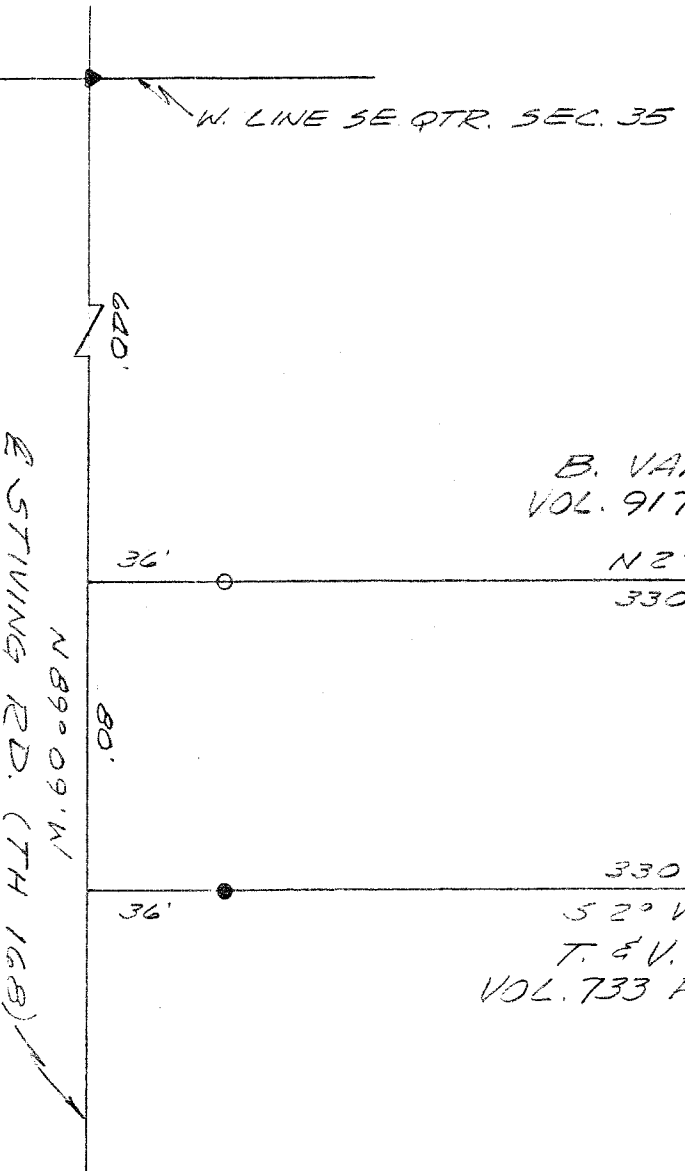



B. VAN HORN
VOL. 917 PG. 166

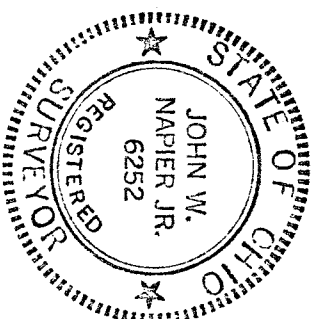
N 2° E
330'

0.606 AC.

330'
S 2° W
T. & V. ICE
VOL. 733 PG. 115



- 5/8" IRON PIN SET WITH
DAD NO. 6252
- IRON PIN FOUND
- ▲ P.K. NAIL SET



APPROVED
TAX MAP OFFICE

Initial: EPN Date: 6-26-90

Bearings are record.



John W. Napier Jr.
JOHN W. NAPIER, JR.
REG. SURVEYOR NO. 6252
6/26/90