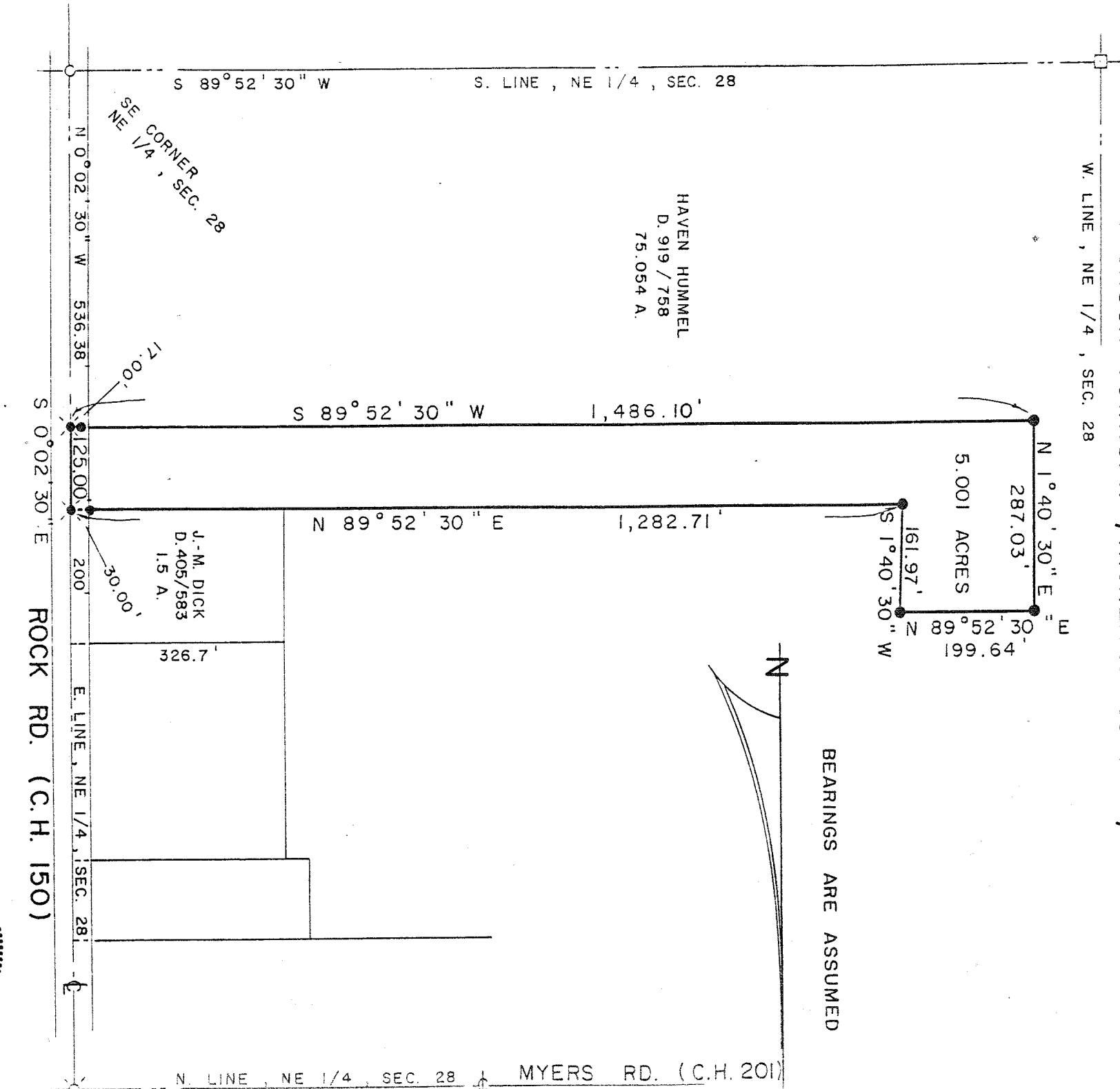
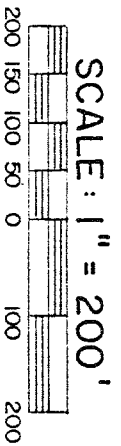


PLAT OF BOUNDARY SURVEY
HAVEN HUMMEL

PART OF THE NORTHEAST QUARTER, SECTION TWENTY-EIGHT (28)
 TOWNSHIP TWENTY-TWO (22), RANGE NINETEEN (19)
 JACKSON TOWNSHIP, RICHLAND COUNTY, OHIO




BEARINGS ARE ASSUMED



LEGEND

- IRON PIPE FOUND
- ⊗ RAILROAD SPIKE FOUND
- ⊠ FENCEPOST FOUND
- RAILROAD SPIKE SET
- 5/8" IRON PIN SET WITH CAP
- STAMPED "C. KERG, RLS 7152"



PREPARED BY
KERG SURVEYING

Charles A. Kerg

CHARLES A. KERG
 REGISTERED OHIO SURVEYOR NO. 7152
 DATE: MARCH 10, 1992