

PLAT OF PROPERTY SURVEY

LINDA ADKINS

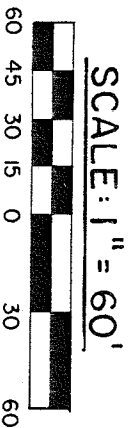
PART OF THE NORTHWEST QUARTER, SECTION TWENTY-SEVEN (27)
TOWNSHIP TWENTY-TWO (22), RANGE NINETEEN (19)
JACKSON TOWNSHIP, RICHLAND COUNTY, OHIO

MYERS RD. (C.H. 201)

N. LINE, NW 1/4, SEC. 27

NW 1/4
SEC. 27
C.H. 201

BEARINGS ARE BASED ON A SURVEY BY
F. E. KROCKA & ASSOCIATES, NOV. 27, 1959



J. B. C. ADKINS
D. 769 / 137
15 A.



ROCK RD. (C.H. 150)
DUE NORTH 235.00'

DUE SOUTH 774.08'

N 89° 46' 00" E 280.00'

1.513 ACRES


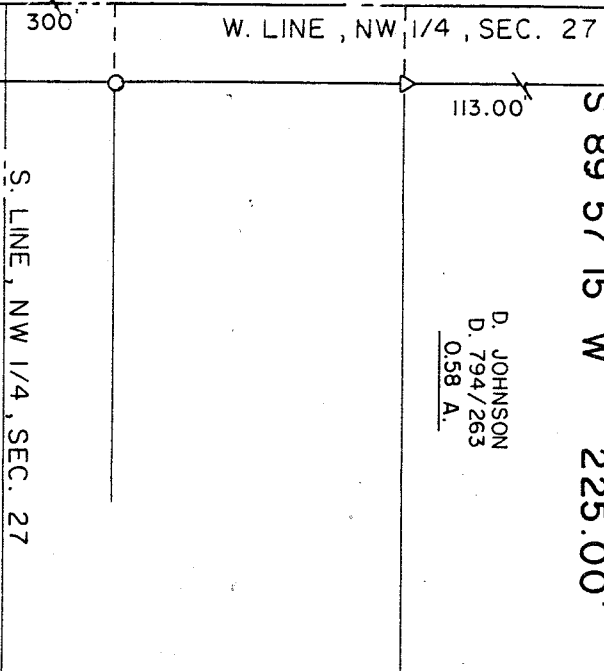
DUE SOUTH 235.64'

W. LINE, 15 ACRES

20.00'
S 89° 57' 15" W 225.00'
S 89° 40' 00" W 55.00'

D. JOHNSON
D. 794 / 263
0.58 A.

G. & G. ESHELLMAN
D. 566 / 119
48.85 A.



LEGEND

- △ - IRON PIN FOUND
- - IRON PIPE FOUND
- ⊗ - RAILROAD SPIKE SET
- - 5/8" IRON PIN SET WITH CAP STAMPED " 6687, 6991 "

PREPARED BY
F. E. KROCKA & ASSOCIATES

Raymond G. Lenczowski
RAYMOND G. LENCZOWSKI
REGISTERED OHIO SURVEYOR NO. 6687
DATE: MARCH 10, 1987