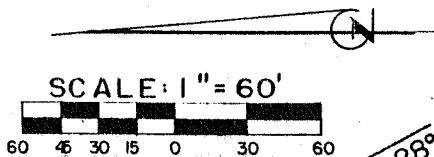


PLAT OF PROPERTY SURVEY

IRV GEARHART

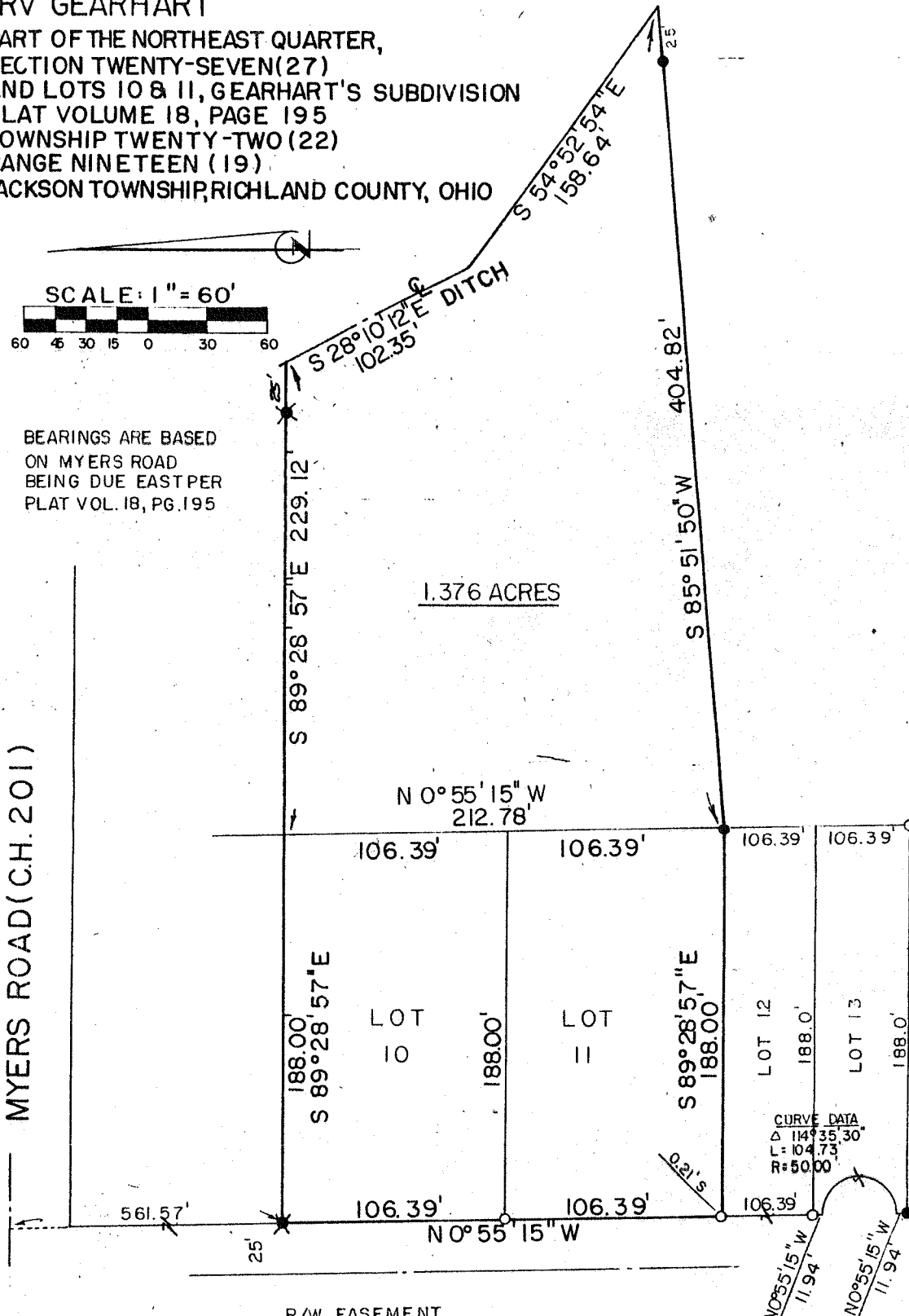
PART OF THE NORTHEAST QUARTER,
SECTION TWENTY-SEVEN(27)
AND LOTS 10 & 11, GEARHART'S SUBDIVISION
PLAT VOLUME 18, PAGE 195
TOWNSHIP TWENTY-TWO (22)
RANGE NINETEEN (19)
JACKSON TOWNSHIP, RICHLAND COUNTY, OHIO



BEARINGS ARE BASED
ON MYERS ROAD
BEING DUE EAST PER
PLAT VOL. 18, PG. 195

MYERS ROAD (C.H. 201)


1.376 ACRES



CURVE DATA
Δ 114° 35' 30"
L = 104.73'
R = 50.00'

LEGEND

- ✱ 5/8" IRON PIN SET WITH CAP STAMPED "6687, 6991"
- IRON PIPE FOUND
- 5/8" IRON PIN FOUND WITH CAP STAMPED "6687, 6991"



PREPARED BY
F. E. KROCKA & ASSOCIATES

Raymond G. Lenczowski
RAYMOND G. LENCZOWSKI
OHIO REGISTERED SURVEYOR NO. 6687
DATED: NOVEMBER 30, 1988