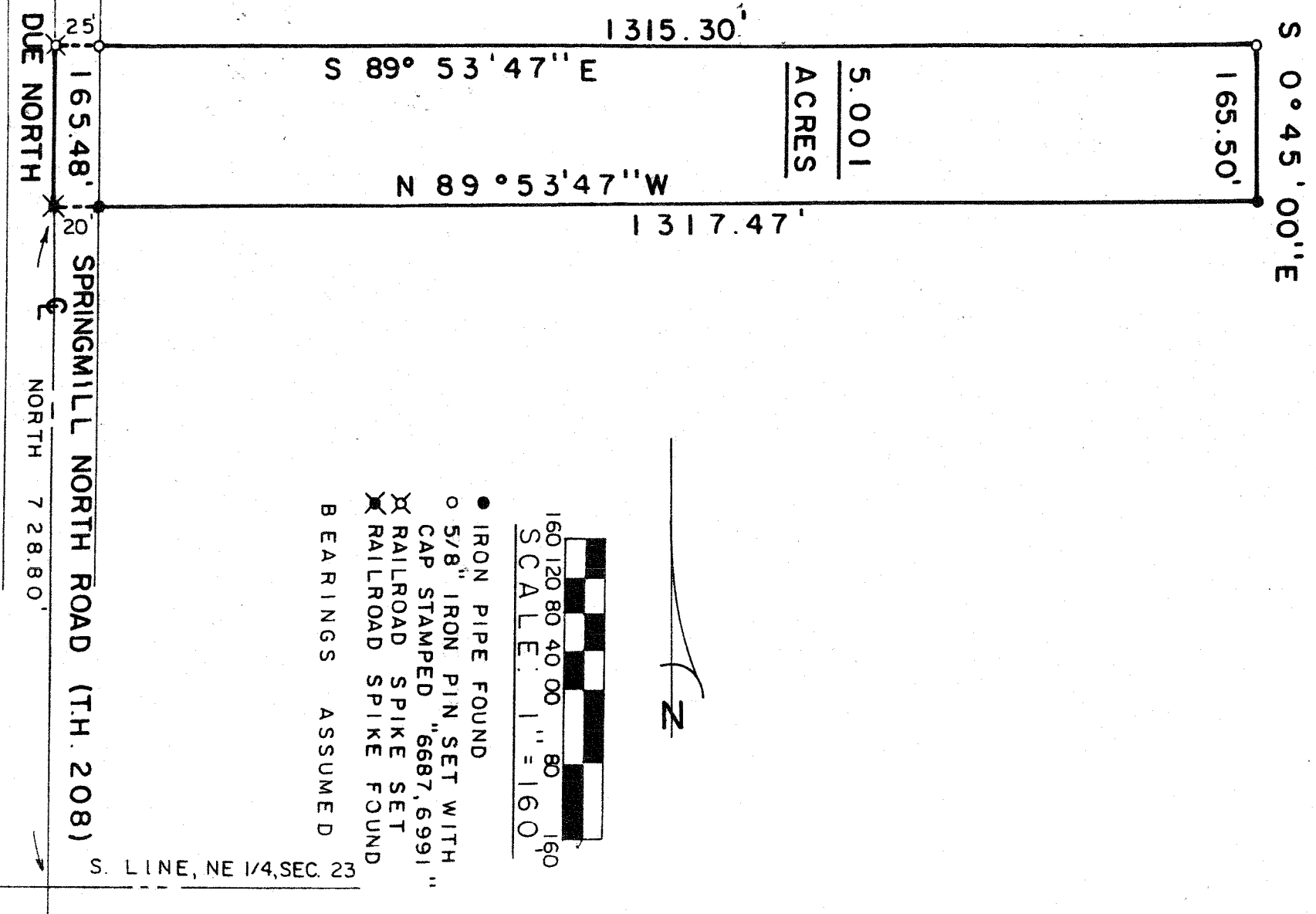



LEON B. MILLER

PART OF THE NORTHEAST QUARTER, SECTION TWENTY-THREE (23)  
TOWNSHIP TWENTY-TWO (22), RANGE NINETEEN (19)  
JACKSON TOWNSHIP, RICHLAND COUNTY, OHIO




5.001  
ACRES



- IRON PIPE FOUND
- 5/8" IRON PIN SET WITH CAP STAMPED "6687,6991"
- ✕ RAILROAD SPIKE SET
- ✕ RAILROAD SPIKE FOUND
- B E A R I N G S    A S S U M E D

PREPARED BY:  
 F.E. KROCKA & ASSOCIATES  
*Bruce W. Berdanier*  
 BRUCE W. BERDANIER  
 OHIO REGISTERED SURVEYOR NO. 6991  
 APRIL 16, 1986



S W COR  
 S E COR  
 N E COR  
 S W COR  
 40.5'