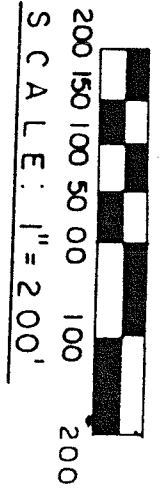

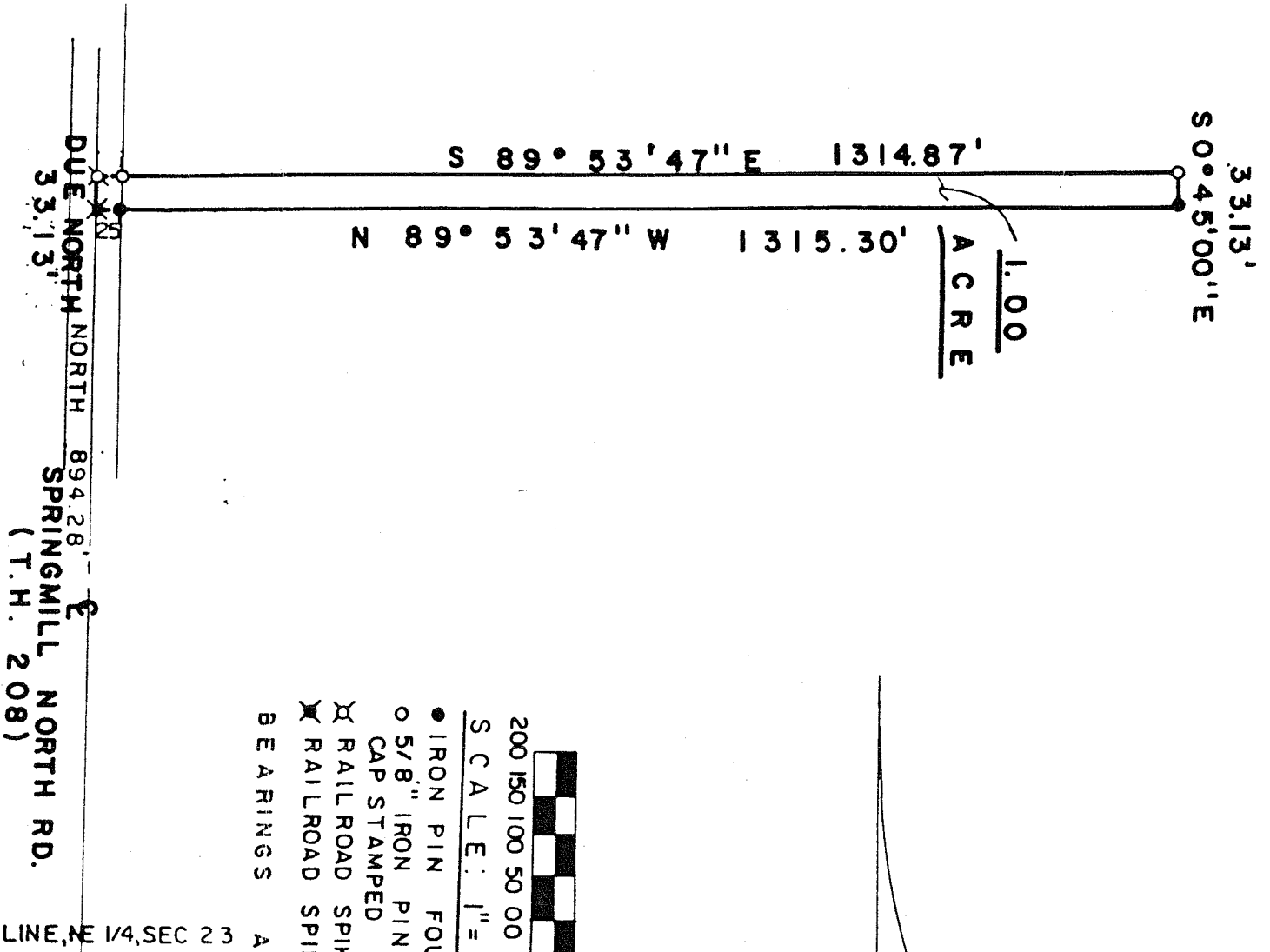


PLAT OF PROPERTY SURVEY
LEON B. MILLER
 TO

JACK BRUMENSHENKEL
 PART OF THE NORTHEAST QUARTER, SECTION TWENTY-THREE (23)
 TOWNSHIP TWENTY-TWO (22), RANGE NINETEEN (19)
 JACKSON TOWNSHIP, RICHLAND COUNTY, OHIO



- IRON PIN FOUND
 - 5/8" IRON PIN SET WITH CAP STAMPED "6687, 6991"
 - ✕ RAILROAD SPIKE SET
 - ✕ RAILROAD SPIKE FOUND
- BEARINGS ASSUMED

W. LINE, NE 1/4, SEC 23
 640.5'
 S LINE, NE 1/4, SEC 23

SP. COR.
 NE 1/4,
 SEC 23

PREPARED BY:
F. E. KROCKA & ASSOCIATES
Raymond G. Lenczowski
RAYMOND G. LENCZOWSKI
 OHIO REGISTERED SURVEYOR NO. 6687
 JUNE 2, 1986

