


RICHARD FRIEBEL

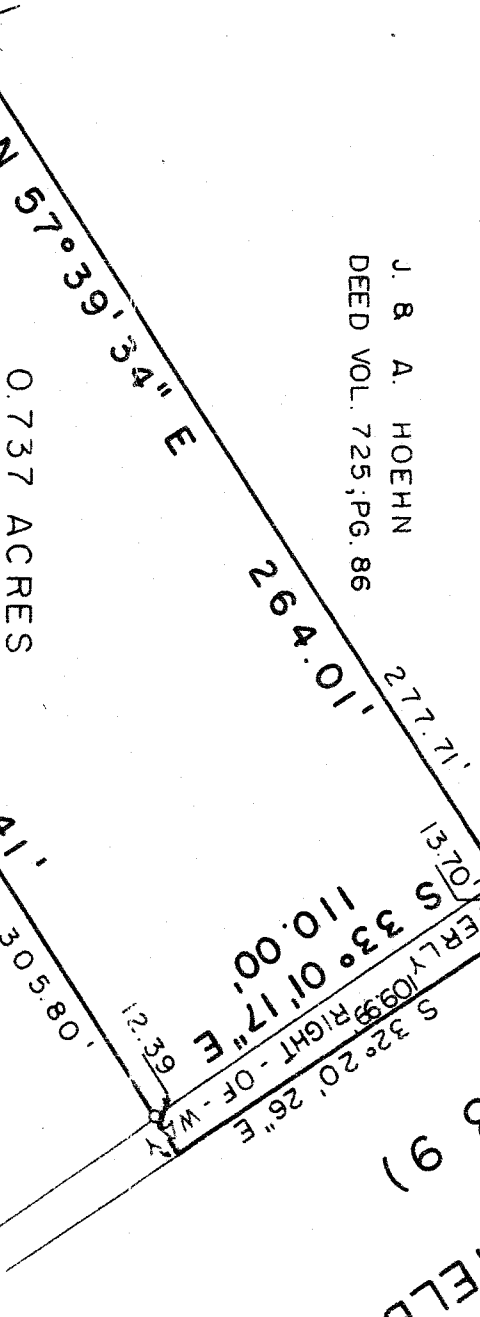
PART OF THE NORTHWEST QUARTER OF SECTION SIXTEEN (16)
TOWNSHIP TWENTY-TWO (22); RANGE NINETEEN (19)
JACKSON TOWNSHIP, RICHLAND COUNTY, OHIO



● IRON PIPE FOUND
○ 5/8" IRON PIN SET WITH
CAP STAMPED "6687, 6991"

J. & A. HOEHN
DEED VOL. 725; PG. 86

OLD RIGHT-OF-WAY
CURRENT SOUTH WESTERLY
MANSFIELD - SHELBY
(S. R. ROAD 39)



0.737 ACRES

L. MYERS
DEED VOL. 232; PG. 340

G. & J. BERTKE
DEED VOL. 830
PG. 251


GEORGE HAWK ROAD
(T. H. 212)

POINT OF
BEGINNING

IRON PIPE FOUND FOR
REFERENCE, N 71° 59' 10" E,
0.37' FROM
P. O. B.

PREPARED BY:
F. E. KROCKA & ASSOCIATES

Bruce W. Berdaniel
BRUCE W. BERDANIER
OHIO REGISTERED SURVEYOR NO. 6991
DATE: SEPTEMBER 16, 1985



S. 89° 21' 32" E 480.00'

S. LINE, NW 1/4, SEC. 16

N 18° 00' 50" W 262.90'

S 33° 01' 17" E 110.00'
S 32° 20' 26" E 110.00'