

4th B BARNETT
7.0 AC.

WEST 457.19'

SURVEY PLAT

PT. N.E. COR SEC. 13
TWP. 23, R-19 OF
CASS TOWNSHIP
RICHMOND CO., OHIO

2nd DEAKE
52 AC.

Jth M. JOHNSON
20,034 AC.

50°41'W, 1910'


N0°46'45"E, 1922'

T. F. H. MILLER

EAST LINE OF SEC 13 &
EAST LINE OF CASS
TOWNSHIP

S. E. COR OF N. E. COR
SEC. 13


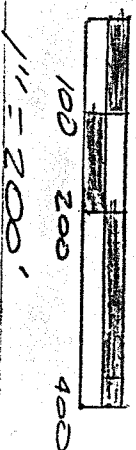
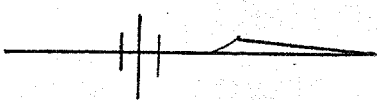
S. LINE N. E. COR SEC 13



453.99'

583-29' 26" E

0 1/2" ROUND
5/8" R. BARE SET
PINS - RECORDED



SURVEY FOR JOHNSON
[Signature]
 JOHN W. NAPIER JR.
 REGISTERED SURVEYOR #6252
 5/19/87