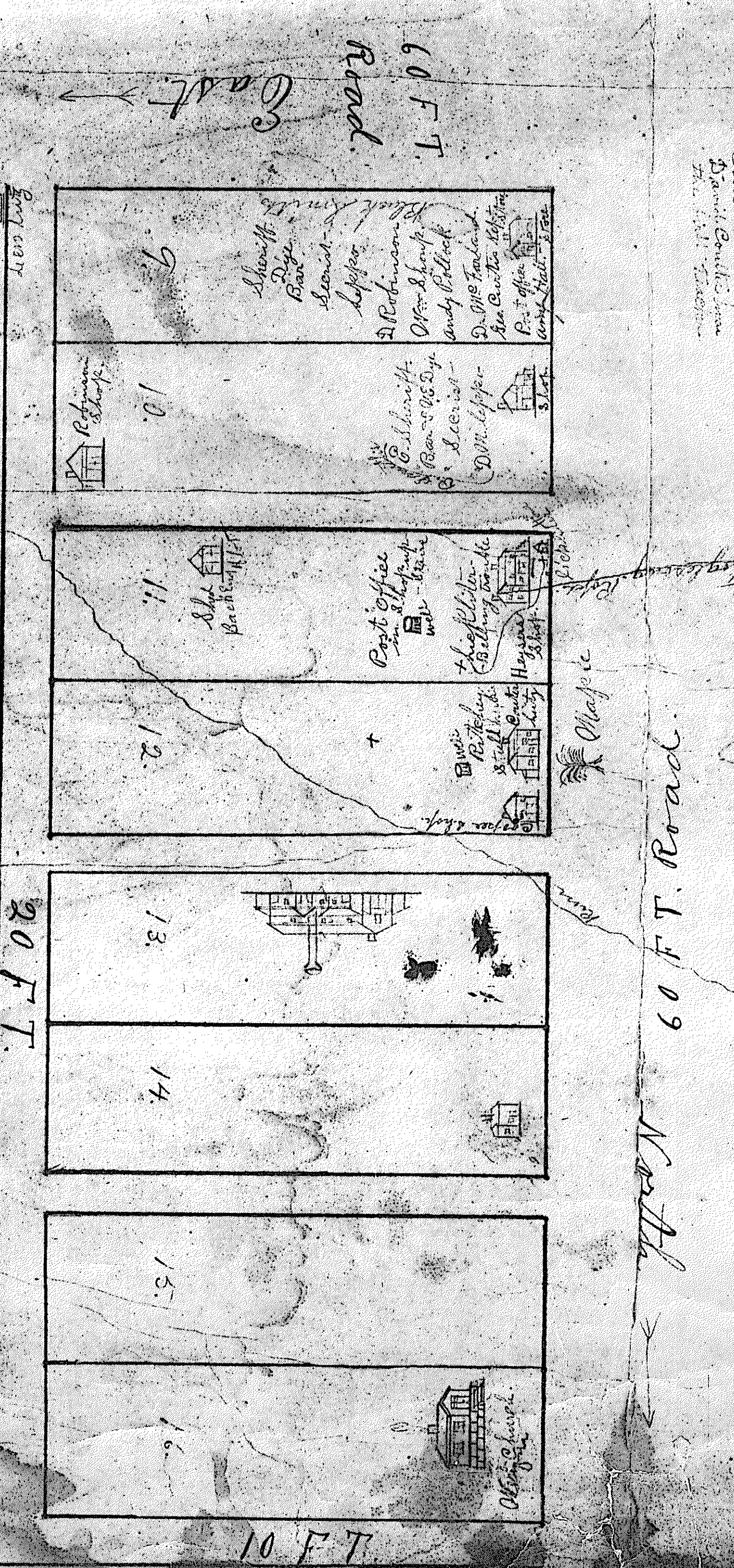
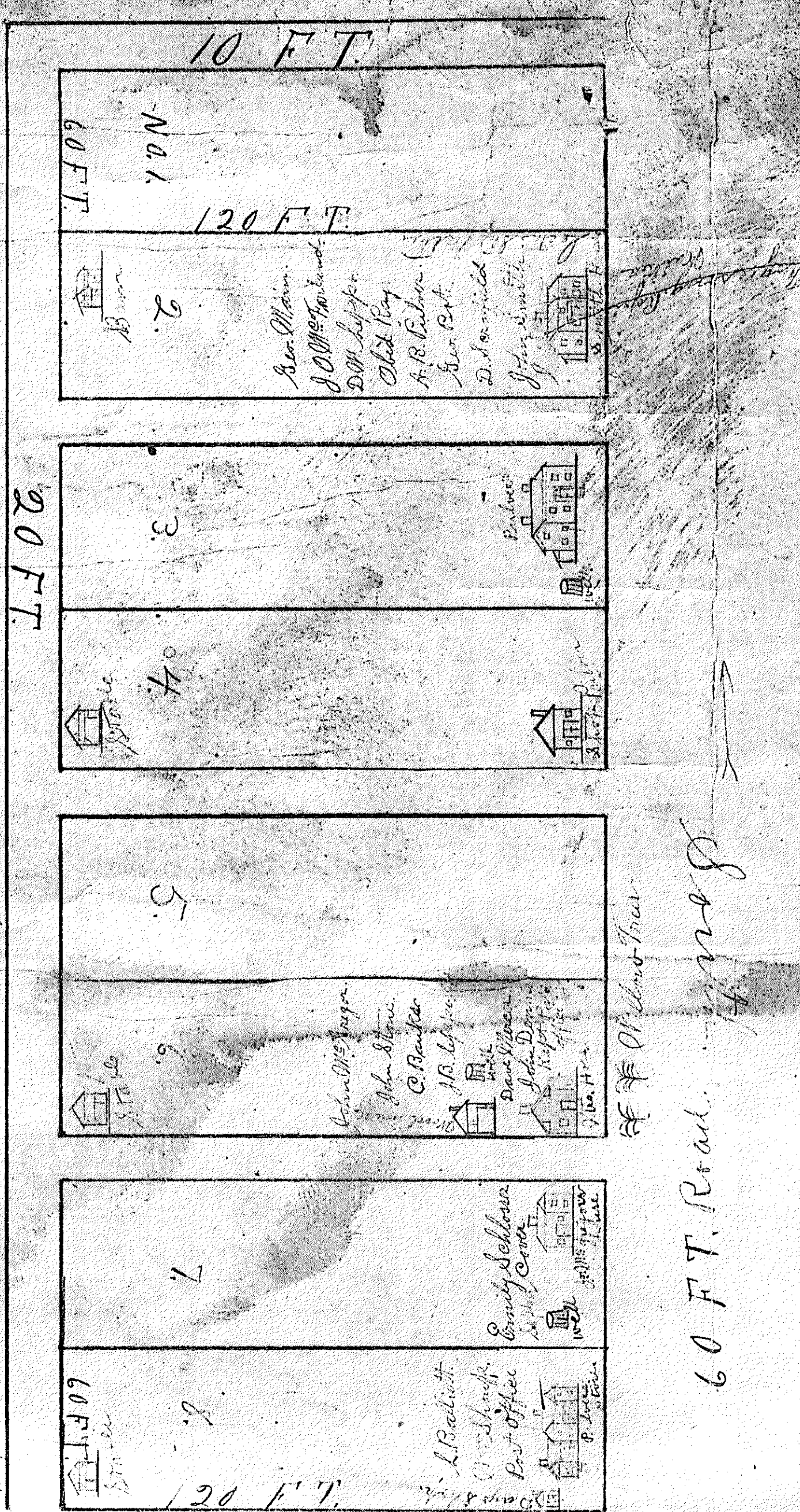
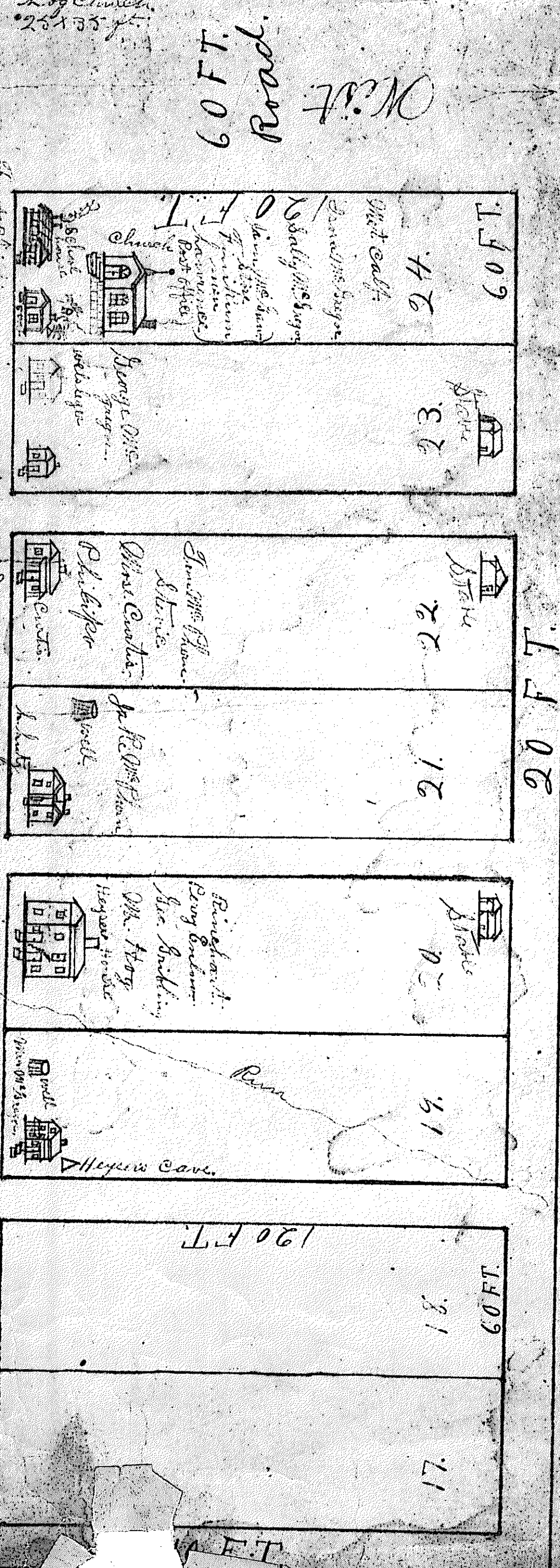
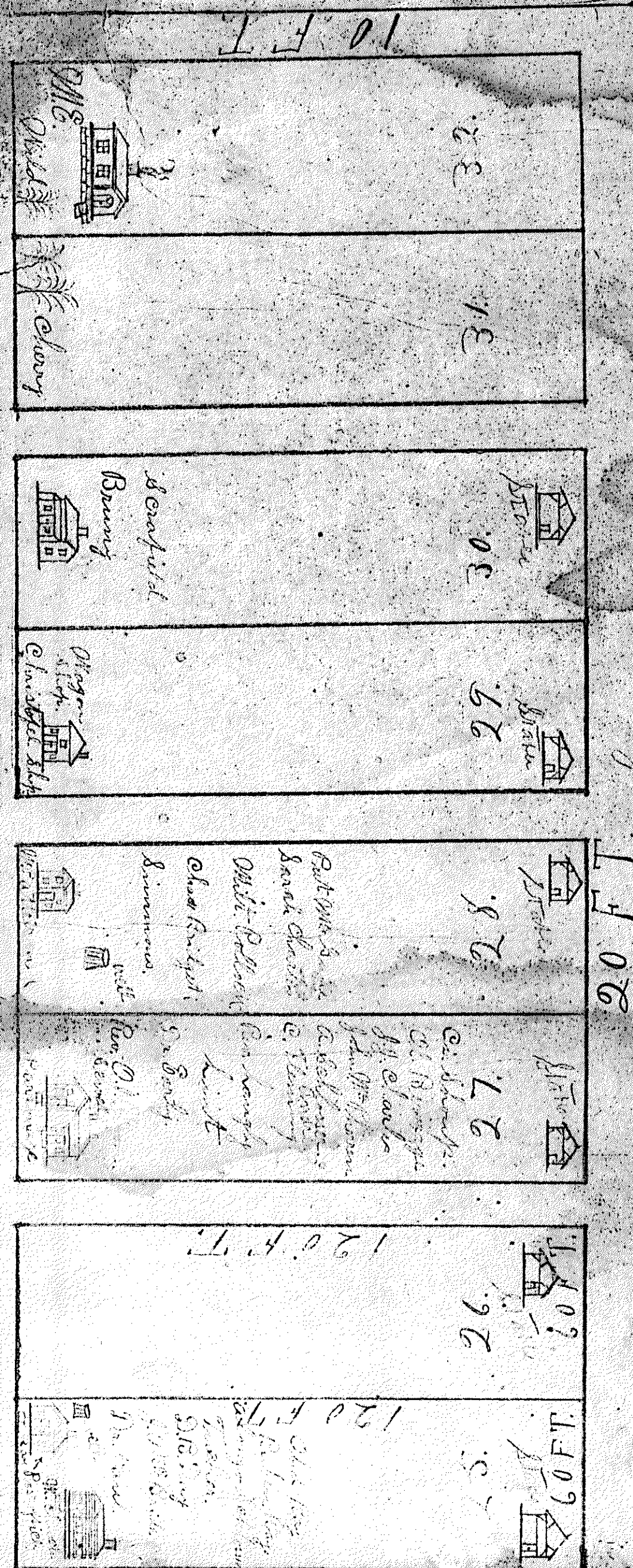


Washington Village 1837 N. 18 Old Stone Road



60 FT. Road

60 FT. Road

60 FT. Road

60 FT. Road

60 FT. Road

10 FT

120 FT

20 FT

20 FT

20 FT

20 FT

20 FT

20 FT

60 FT

60 FT

60 FT

60 FT

60 FT

20 FT

20 FT

20 FT

10 FT

60 FT

60 FT

60 FT

60 FT

60 FT

60 FT

60 FT

60 FT

60 FT

60 FT

Washington Village laid out by John Carroll, Caddy Barnard and James Skyles, Surveyed by Dr. Stewart Nov 18 1837 Subm. Nov 22 for Wm. J. G.

containing 120 ft x 60 ft lots

containing 60 ft x 60 ft lots

containing 60 ft x 60 ft lots

containing 60 ft x 60 ft lots

containing 60 ft x 60 ft lots

containing 60 ft x 60 ft lots