

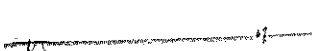












PROPERTY OWNER'S NAME	DESCRIPTION OF PROPERTY				VALUATION DOLLARS			TRANSFERS
	In Lot No.	Out Lot No.	Feet Front	Feet Depth	Land	Bldgs.	Total	
Cemi	35							
Beard C.K.C	36						Lutz, Albert M. & Catherine E.	
	37						" " " " "	
	38						" " " " "	
	39						" " " " "	
	40						" " " " "	
	41						" " " " "	
	42						" " " " "	
	43						" " " " "	
	44						" " " " "	
	45						" " " " "	
	46						" " " " "	
Hamman B.	47						" " " " "	
Artman H. & Lutz B	48							
" " "	49							
" " "	50							
" " "	51							
" " "	52							
" " "	53							
" " "	54							
" " "	55							
" " "	56							
" " "	57							
" " "	58							
Coffey W. & E	59							
" " "	60							
	61						Brown, Milton R & Alice M.	
	62						Brown, Milton R & Alice M.	
	63						Brown, Milton R & Alice M.	
Hahn G.	64							
" " "	65							
" " "	66							
" " "	67							