







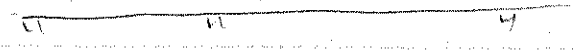








PROPERTY OWNERS NAME	DESCRIPTION OF PROPERTY					VALUATION DOLLARS			TRANSFERS
	LOT NO A/Cs	FRONT No.	DEPT. No.	DEPTH No.	Parcel No.	1/4 Sec.	Land	Bldgs.	
The United Realty Assoc. Inc.	1	139.14		183.3					
" " "	2	149.26		183.3					
" " "	3	180		332.3					
" " "	4	180		271.75					
" " "	5	180		170.8					
" " "	6	400		108					
" " "	7	300.21		571.79					
" " "	8	313.1		160					
" " "	9	150.8		160					
" " "	10	217.7		236.3					
" " "	11	225		60					
" " "	12	Community Park							
Orchard View Allotment # 1									
Powell Thomas H. & Blay Alice	1	90		175					Fuller, Albert Dean & Sandra Louise Squirely, Robert C. & Betty Row Wendland, Lester Martin, Harry E. & Mary E. Dancy, Earl E. & Michael M.
	2	"		"					
	3	90		"					
	4	204		"					
Powell Dalton L	5	100		"					Forbes, Ralph L. & Geraldine
Orchard View Allotment # 2									
Powell Thomas H. & Blay Alice	6	100.24		304.35					800 ft. - Forbes, Ralph L. & Geraldine 7.1 ft. - Squirely, Quentin M. & Betty M.
	7	100		304.54					Brown, Lawrence E. & Mary E. Diell, Daniel J. Jr. & Jeannette J.
	8	"		304.72					Squirely, Quentin M. & Betty M. <del>Harding, Robert W. &amp; Wanda M.</del>
	9	"		304.90					Koeller, George & Mary
	10	"		305.02					Diell, Foster G. & Ruth H. 30 ft. - Lusk, Harold L. & Geraldine
	11	"		305.20					Harsh, Russell Wendell & Helen Elizabeth
	12	122.18		205.54					Lusk, Harold L. & Geraldine
	13	120		205.79					Lusk, Harold L. & Geraldine
	14	104.03		270					Laska, Joe J. & Katherine H.
	15	100		"					Meyer, Joe J. & Katherine H.
	16	"		"					Bernhardt, Jacob & Marcella M.
	17	"		"					Diell, Michael M. & Elizabeth M. <del>Lusk, Harold L. &amp; Geraldine</del>
	18	"		"					Stankovich, Michael M. & Elizabeth M. <del>Lusk, Harold L. &amp; Geraldine</del> Lickner, Walter, James P. & Joyce M. Diell, Michael M. & Elizabeth M.