







PROPERTY OWNERS NAME	DESCRIPTION OF PROPERTY						VALUATION DOLLARS			TRANSFERS
	Acres	Range No.	Twp. No.	Sec. No.	Lot No.	1/4 Sec.	Land	Bldgs.	Total	
City of Mansfield	158.25	18	22	33	2	NE				
Hallack, E. & R.	3.5	"	"	"	3	NW				Hutchinson L. 1107 - Edwards H. & E. 0.152 A 22.176 ac Platted into Port View Acres - Schmidt A. & R. 0.45 - Deere Anna 0.79
Weigler, J. & B.	3	"	"	"	3	"				
Bauer, G. & E.	50	"	"	"	4	"				Bauer J.
" " "	80	"	"	"	5	"				" "
Love, C. W. & E. D.	160	"	"	"	6	SW				
City of Mansfield.		"	"	"	7	SE				
" " "	0.142	"	"	"	7	"				State of Ohio 25.3A
" " "	547	"	"	"	7	"				
" " "	80	"	"	"	8	"				
Port View Acres										
R. & E. Hallack					1					
					2					Robison Road W.
" "					3					
					4					Swartz, J.
" "					5					
" "					6					
					7					Carter, John - Margaret
					8					Lawrence, H. & J. Margaret
					9					Carter, John & Margaret
					10					Carter, John - Margaret
" "					11					
" "					12					
" "					13					
" "					14					
" "					15					
" "					16					
" "					17					
" "					18					
" "					19					
" "					20					
" "					21					Hallack, E. & R. & E. D. Love Weigler, Jacob & B. & E.