

# SPRING VILLAGE SF BLOCK "G" Village of Ontario

## PART OF THE SOUTH TOWNSHIP TWENTY VILLAGE OF ONTARIO, SF

DESCRIPTION: BEING A PART OF THE SOUTHEAST  
TWELVE(12), TOWNSHIP TWENTY-ONE(21), RANGE  
OF ONTARIO, SPRINGFIELD TOWNSHIP, RICHLAND  
LOT NUMBER 2511 OF SPRING VILLAGE BLOCK  
26, PAGE 109 AND BEING MORE PARTICULARLY

THE REAL POINT OF BEGINNING FOR THE  
FOUND AT THE NORTHWEST CORNER OF THE SECTION  
12;

- 1) THENCE N 88° 40' 38" E, A DISTANCE TO THE NORTH LINE OF SAID QUARTER (LOT 2511) TO AN IRON PIN FOUND;
- 2) THENCE S 01° 17' 00" E, A DISTANCE TO AN IRON PIN FOUND;
- 3) THENCE S 88° 43' 00" W, A DISTANCE TO THE NORTH LINE OF LOTS 2189, VILLAGE, BLOCK "E" (PLAT VOLUME 26) TO AN IRON PIN FOUND ON THE WEST LINE OF (WEST LINE OF LOT 2511);
- 4) THENCE N 00° 06' 37" E, A DISTANCE ALONG SAID WEST LINE TO THE REAL POINT OF BEGINNING;

AND CONTAINING 7.2198 ACRES, MORE OR LESS.  
ALL LEGAL EASEMENTS AND PUBLIC RIGHTS-RESERVED.  
BEARINGS ARE BASED ON PLAT VOLUME 26.




CERTIFICATION OF SURVEYOR: I HEREBY CERTIFY THAT THE  
IS CORRECT. SIZE OF EACH LOT AND STREET.

DATE: May 5, 1995

RAY  
OHIO

### 63A

OWNER'S ACCEPTANCE AND DEDICATION: WE, THE OWNERS OF THE LAND SHOWN ON THE WITHIN PLAT, MAKING OF SAID PLAT TO BE OUR FREE ACQUAINTANCE, HEREBY ACCEPT SAID PLAT AND DEDICATE THE SAME TO PUBLIC USE FOREVER. IN WITNESS WHEREOF, WE HAVE SET OUR HANDS AND SEAL THIS 10 DAY OF MAY 1995.

OWNERS: 32503  
  
  
 WITNESSES:  
  
 ONTARIO

# PLAT VOL. 26 Pg. 185

### CURVE DATA #1

R=957.99'  
T=60.22'  
DELTA=7°11'39"  
L=120.29'  
CH=N 03°42'27" E  
120.21'

### CURVE DATA #2

R=718.46'  
T=53.95'  
DELTA=8°35'16"  
L=107.69'  
CH=N 03°00'36" E  
107.59'

