


NORTH LINE SEC. 7



BASIS OF BEARINGS:
ASSUMED

**NORTHEAST QUARTER
SECTION 7 T-20 R-18
WASHINGTON TOWNSHIP
RICHLAND COUNTY, OHIO**

WEST LINE N. E. 1/4 SEC. 7
427.53' S 3°47'1" W

OR 1802 PG. 700
0.53 AC.

J. KISSEL
0.49 AC.
OR 543 PG. 515

A. F. BURNS
0.45 AC.
OR 777 PG. 88

J. & L. LAKKOLA
0.34 AC.
OR 73 PG. 692

C. M. JUDSON
0.6711 AC.
OR 973 PG. 218

D. G. McMULLEN
0.30 AC.
OR 1836 PG. 694

S 86°20'51" E 578.16'

N 76°12'46" W 0.69'
30.75 AC. OR 1469 PG. 240

N 3°47'1" E 300.00'

4.01 ACRES

R. & M. WILEY, JR.
D. V. 399 PG. 400

J. D. TILTON
2.0314 AC.
OR 1429 PG. 572

S 4°29'29" W 306.31'


574.40'
N 85°43'17" W

J. A. BUSEMEYER
3.96 AC.
OR 1341 PG. 813

S. & R. FULLER
2.40 AC.
OR 388 PG. 636

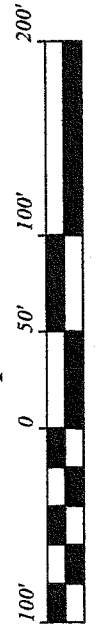
NEW SURVEY
OF EXISTING PARCEL
RICHLAND COUNTY
TAX MAP OFFICE

INITIAL DATE
EHW 8/25/08



LEGEND:
● - EXISTING IRON PIN

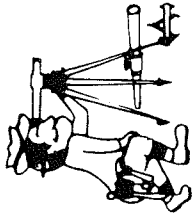
Graphic Scale



1" = 100'

STEVEN H. RIEDEL
OHIO SURVEYOR 7016
AUGUST 15, 2008
RWATNEB

Z-315



Riedel Land Surveying Company

712 N. Henry St.
Crestline, Ohio 44827

Phone (419) 683-1951

August 19, 2008

Wiley Property (4.01 acres)

rwa7neb

Situated in the Township of Washington, County of Richland, State of Ohio and being part of the Northeast quarter of Section 7, Township 20, Range 18 and being more fully described as follows:

Commencing at an existing iron pin at the intersection of the North line of Section 7 with the West line of the Northeast quarter of Section 7;

thence running South 03 deg. 47 min. 01 sec. West along the West line of the Northeast quarter for 427.53 feet to the place of beginning (an existing iron pin being North 79 deg. 02 min. 31 sec. East and 1.06 feet from this point);

thence turning and running South 86 deg. 20 min. 51 sec. East for 578.16 feet to an existing iron pin;

thence turning and running South 04 deg. 29 min. 29 sec. West for 306.31 feet to an existing iron pin;

thence turning and running North 85 deg. 43 min. 17 sec. West for 574.40 feet to the West line of the Northeast quarter (an existing iron pin being North 76 deg. 12 min. 46 sec. West and 0.69 feet from this point);

thence turning and running North 03 deg. 47 min. 01 sec. East along said West line for 300.00 feet to the place of beginning.

The above described parcel has a calculated area of 4.01 acres of land according to a survey made on August 15, 2008 by Steven H. Riedel, Ohio surveyor 7016.

All 5/8 inch rebars set have a plastic cap stamped "PS 7016".

Prior Deed: Volume 399 page 400

Basis of bearings: Assumed

NEW SURVEY
OF EXISTING PARCEL
RICHLAND COUNTY
TAX MAP OFFICE

EAK 8-25-08
INITIAL DATE

Z-315