


WEIDEMYER PARCEL
 South 60' Of Lot # 667
 City of Ontario
 County of Richland
 State Of Ohio

Robert M. Little

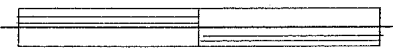
Robert M. Little
 Reg. Prof. Surveyor # OH 5524
 May 10, 2008

- = Iron Pin, set & Capped
- = Iron Pin, found

NEW SURVEY
 OF EXISTING PARCEL
 RICHLAND COUNTY
 TAX MAP OFFICE
 MMB 5-20-08
 INITIAL DATE



Scale: 1' = 50'



7-2004

Robert M. Little

Surveyor and Engineer

67 Redwood Rd., Mansfield, OH 44907

Phone and Fax 419-756-5056

SURVEY OF WEIDEMYER PARCEL
SOUTH 60' OF LOT # 667
CITY OF ONTARIO
COUNTY OF RICHLAND
STATE OF OHIO

Being the south 60' of Lot # 667 of the City of Ontario, County of Richland, and State of Ohio, and being further described as follows:

Beginning at an iron pin, set and capped, marking the southwest corner of Lot # 667 of the City of Ontario;

thence South89°09'21"East, a distance of 180.76 ' to an iron pin, set and capped, marking the southeast corner of said Lot # 667;

thence North00°33'41"East, a distance of 60.00 ' to an iron pin, found, said course being with the east line of Lot #667 and west line of Lot # 676;

thence North89°09'21"West, a distance of 180.76 ' to an iron pin, found;

thence South00°33'41"West, a distance of 60.00' to the point of beginning, said course being with the east line of Maple Lane, 50' R.O.W.;

said described tract containing 0.2490 Acres, more or less, but subject to all highways and easements of record.

Bearing Basis: West line of parcel shown as South00°33'41"West in Survey Drawing # W-59.




Robert M. Little

Reg. Prof. Surveyor # OH 5524

May 10, 2008

NEW SURVEY
OF EXISTING PARCEL
RICHLAND COUNTY
TAX MAP OFFICE

MLB 5/10/08
INITIAL DATE



2-2004