


NORTHWEST QUARTER  
SECTION 29 T-22 R-18  
FRANKLIN TOWNSHIP  
RICHLAND COUNTY, OHIO

KELLER BROTHERS FARMS PARTNERSHIP

ORV 1703 PG. 856



BASIS OF BEARINGS:  
SURVEY INDEX "W" PG. 318

AMOY-GANGES ROAD WEST LINE SEC. 29  
C/L C. H. 223

20.00'

N 88°24'5" E  
570.00'

N 1°23'42" W  
200.00'

2.62 ACRES


S 1°23'42" E  
200.00'

570.00'  
S 88°24'5" W

SOUTH LINE N. W. 1/4 SEC. 29

R. & B. DAVIS 5.00 AC. ORV 400 PG. 435

*Franklin Township zoning  
4-2-08 for 2 Pylton*



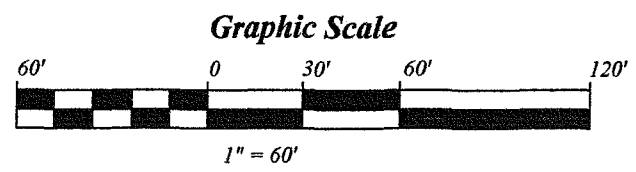
LEGEND:

- - 5/8 INCH REBAR W/CAP STAMPED "PS 7016" SET
- - EXISTING IRON PIN
- ▲ - EXISTING SURVEY NAIL


*[Signature]*

STEVEN H. RIEDEL  
OHIO SURVEYOR 7016  
MARCH 27, 2008  
RFR29NW

NEW SPLIT  
RICHLAND COUNTY  
TAX MAP OFFICE  
*MIB 4-8-08*  
INITIAL DATE



*251-Z*



# Riedel Land Surveying Company

712 N. Henry St.  
Crestline, Ohio 44827

Phone (419) 683-1951

March 28, 2008

Keller Farms Property (2.62 acres)  
rfr29nw

Situated in the Township of Franklin, County of Richland, State of Ohio and being part of the Northwest quarter of Section 29, Township 22, Range 18 and being more fully described as follows:

Beginning at an existing survey nail at the intersection of the South line of the Northwest quarter of Section 29 with the centerline of County Highway 223 (Amoy-Ganges Road, also being the West line of Section 29);

thence running North 01 deg. 23 min. 42 sec. West along the centerline of County Highway 223 for 200.00 feet;

thence turning and running North 88 deg. 24 min. 05 sec. East (passing a 5/8 inch rebar set at 20.00 feet) for a total distance of 570.00 feet to a 5/8 inch rebar set;

thence turning and running South 01 deg. 23 min. 42 sec. East for 200.00 feet to a 5/8 inch rebar set on the South line of the Northwest quarter of Section 29;

thence turning and running South 88 deg. 24 min. 05 sec. West along said South line (passing an existing iron pin at 550.76 feet) for a total distance of 570.00 feet to the place of beginning.

The above described parcel has a calculated area of 2.62 acres of land according to a survey made on March 27, 2008 by Steven H. Riedel, Ohio surveyor 7016.

All 5/8 inch rebars set have a plastic cap stamped "PS 7016".

Prior Deed: ORV 1703 page 856

Basis of bearings: Survey Index "W" page 318

NEW SPLIT  
RICHLAND COUNTY  
TAX MAP OFFICE  
INITIAL SRB DATE 4/8/08

2-152