
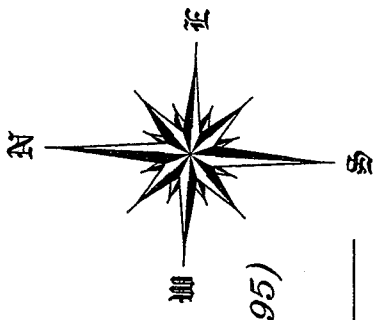


X-244



BEARINGS ARE BASED ON SURVEY 0-143



THE PLACE OF BEGINNING

N 86°40'00" E 301.00'

PETERSON ROAD (T.H. 295)

REF=25.00'

THE NORTH LINE OF THE NW QTR. SEC. 28

THE NW CORNER OF THE NW QTR. SEC. 28

N 04°43'38" W 620.00'

4.23 ACRES TOTAL

(2.26 AC)

(1.97 AC)

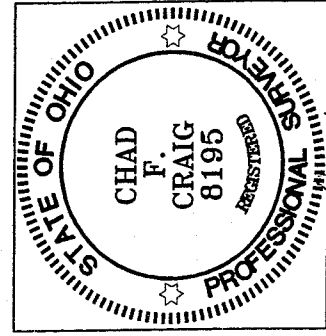
S 04°06'16" E 619.88'

L. & B. LOVE  
O.R.V. 969, PAGE 599

R. & G. DAIBER  
O.R.V. 317, PAGE 371

S 86°40'00" W 294.26'

THE WEST LINE OF THE NW QTR. SEC. 28



*Chad F. Craig*  
 CHAD F. CRAIG P.S. #8195  
 for SEILER & CRAIG SURVEYING INC.  
 52-1/2 NORTH MAIN STREET  
 MANSFIELD, OHIO 44902  
 (419) 525-3644  
 FAX (419) 525-3696

NEW SURVEY  
 OF EXISTING PARCEL  
 RICHLAND COUNTY  
 TAX MAP OFFICE  
 INITIAL: *MLB* DATE: *11.30.06*

LEGEND

- IRON PIN FOUND
- ⊕ MAG NAIL SPIKE SET
- ▲ RAILROAD SPIKE FOUND
- ⊗ 5/8" IRON PIN SET WITH CAP STAMPED "SEILER AND CRAIG, INC."

SURVEY PLAT FOR

EDDLLEBLUTE

PART NW QTR. SEC. 28, T-23, R-17  
 MIFFLIN TOWNSHIP  
 RICHLAND COUNTY, OHIO

DATE: NOVEMBER 8, 2006 SCALE: 1"=80'

2650PETERSON

X 244

**SEILER & CRAIG SURVEYING, INC.**

Douglas C. Seiler, PS & Chad F. Craig, PS  
52 1/2 North Main Street  
Mansfield, Ohio 44902  
419-525-3644 Fax 419-525-3696  
www.seilerandcraig.com

**SURVEY DESCRIPTION**

PART OF THE NW QUARTER OF SECTION 28  
MIFFLIN TOWNSHIP  
RICHLAND COUNTY, OHIO

Situated in the Township of Mifflin, County of Richland, State of Ohio and being a part of the Northwest Quarter of Section 24, of Township 23 North, Range 17 West, and being more particularly described as follows:

Beginning for the same at a railroad spike found and accepted as marking the northwest corner of said quarter section; Thence, North 86 degrees 40 minutes 00 seconds East with the north line of said quarter, a distance of 301.00 feet to a point referenced by an iron pin set on a Bearing of South 04 degrees 16 minutes East and at a distance of 25.00 feet, said point being the northwest corner of a parcel currently owned by L. and B. Love (deed reference: O.R.V. 969, Page: 599);

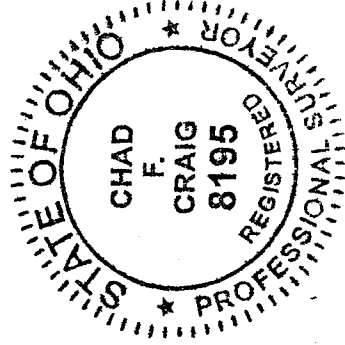
Thence, South 04 degrees 06 minutes 16 seconds East passing through said reference pin and with the west line of said Love parcel and the southerly prolongation thereof, a distance of 619.88 feet to an iron pin found marking an interior corner of a parcel currently owned by R. and G. Daiber (deed reference: O.R.V. 317, Page: 371);

Thence, South 86 degrees 40 minutes 00 seconds West with a line common to said Daiber parcel, a distance of 294.26 feet to an iron pin found on the west line of said quarter;

Thence, North 04 degrees 43 minutes 38 seconds West with said west line, a distance of 620.00 feet to the place of beginning, containing 4.23 acres according to survey by Chad F. Craig P.S. #8195 for Seiler & Craig Surveying, Inc. on November 8, 2006.

Iron pins set are 5/8" rods with caps stamped "SEILER AND CRAIG INC".

Bearings are based on Survey O-143 on file at the Richland County Tax Map Office and are intended to be used for angular determination only.



Chad F. Craig P.S.#8195  
for Seiler & Craig Surveying, Inc.

NEW SURVEY  
OF EXISTING PARCEL  
RICHLAND COUNTY  
TAX MAP OFFICE

MSB 11-30-06  
INITIAL DATE

X-244