

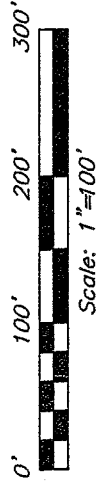
RECEIVED
OCT 29 2006
MORRIS

X-196

ADDRESS ASSIGNMENT

NEW ADDRESS
PRESENT ADDRESS 1163 W. HANLEY
[Signature] 10-30-06
Washington Zoning Inspector Date

HANLEY ROAD (C.H. 139)



S 89°56'23" W 330.00'

THE NORTH LINE OF THE NE QTR. SEC. 18

PARCEL "G"
1.70 ACRES

THE PLACE OF BEGINNING PARCEL "G"

N 89°56'23" E 330.01'

ADDRESS ASSIGNMENT

NEW ADDRESS
PRESENT ADDRESS Not Being Lot
[Signature] 10-30-06
Washington Zoning Inspector Date

PARCEL "F"
3.30 ACRES

THE PLACE OF BEGINNING PARCEL "F"

E. JOHNSON
O.R.V. 70, PAGE 393

J. & B. SLATON
O.R.V. 500, PAGE 453

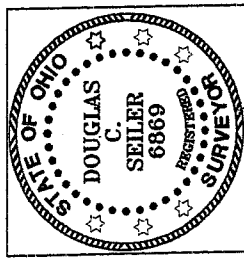
R. HICKSON
DEED VOLUME 892, PAGE 99

NEW SPLIT
RICHLAND COUNTY
TAX MAP OFFICE
[Signature] 11-20-06
INITIAL DATE
As to Parcel "F"
This parcel must
Transfer First!!

NEW SURVEY
OF EXISTING PARCEL
RICHLAND COUNTY
TAX MAP OFFICE
[Signature] 11-20-06
INITIAL DATE

B. & J. SLATON
O.R.V. 1688, PAGE 708

- LEGEND
- IRON PIN FOUND
 - PIPE FOUND
 - WOODEN CORNER POST FOUND
 - ⊗ 5/8" IRON PIN SET WITH CAP STAMPED "SEILER AND CRAIG, INC."



[Signature]

SURVEY BY:
DOUGLAS C. SEILER P.S. #6869
for SEILER & CRAIG SURVEYING INC.
52-1/2 NORTH MAIN STREET
MANSFIELD, OHIO 44902
(419) 525-3644
FAX (419) 525-3696

APPROVED
This is to certify that the attached survey meets the 25' Road Frontage Requirement.
[Signature] P.G.

Zoning Inspector Washington Township DATE 10-30-06

WASHINGTON TWP. ZONING

R-1

[Signature] 10-30-06
ZONING INSPECTOR DATE

SURVEY PLAT FOR

SLATON

PART NE QTR. SEC. 18, T-20, R-18
WASHINGTON TOWNSHIP
RICHLAND COUNTY, OHIO

DATE: SEPT. 29, 2006 SCALE: 1"=100'

SLATON06

THE SE CORNER OF THE NE QTR. SEC. 18

THE SOUTH LINE OF THE NE QTR. SEC. 18

S 89°13'48" W 1330.06'

S 00°36'14" E 435.61'

N 00°36'14" W 224.40'

REF=30.00'

REF=26.00'

S 00°36'06" E 224.40'

N 00°36'06" W 435.61'

S 89°56'23" W 330.03'

N 00°36'06" W 82.82'

SEILER & CRAIG SURVEYING, INC.

Douglas C. Seiler, PS & Chad F. Craig, PS
52 1/2 North Main Street
Mansfield, Ohio 44902
419-525-3644 Fax 419-525-3696
www.seilerandcraig.com

RECEIVED
OCT 29 2006

SURVEY DESCRIPTION

PARCEL "F"

PART OF THE NE QUARTER OF SECTION 18
WASHINGTON TOWNSHIP
RICHLAND COUNTY, OHIO

Situated in the Township of Washington, County of Richland, State of Ohio and being a part of the Northeast Quarter of Section 18, of Township 20 North, Range 18 West, and being more particularly described as follows:

Commencing at a wooden corner fence post found and accepted as marking the southeast corner of said quarter; Thence, South 89 degrees 13 minutes 48 seconds West with the south line of said quarter, a distance of 1330.06 feet to an iron pin found; Thence, North 00 degrees 13 minutes 03 seconds West a distance of 1969.17 feet to an iron pin found; Thence, North 00 degrees 36 minutes 06 seconds West a distance of 82.82 feet to an iron pin set, said iron pin being the place of beginning of the parcel herein described;

Thence, North 00 degrees 36 minutes 06 seconds West a distance of 435.61 feet to an iron pin set;

Thence, North 89 degrees 56 minutes 23 seconds East a distance of 330.01 feet to an iron pin set;

Thence, South 00 degrees 36 minutes 14 seconds East a distance of 435.61 feet to an iron pin set;

Thence, South 89 degrees 56 minutes 23 seconds West a distance of 330.03 feet to the place of beginning, containing 3.30 acres, according to survey by Douglas C. Seiler, Professional Surveyor #68869 on Sept. 29, 2006 for Seiler and Craig Surveying, Inc.

The grantee, his heirs and assigns do hereby covenant and agree that the parcel of land described by this instrument will not be conveyed by said grantee, heirs, or assigns independently from a contiguous parcel of land with road frontage without the approval of the Richland County Regional Planning Commission.

Iron pins set are 5/8" rods with caps stamped "SEILER AND CRAIG, INC."

Bearings are based on an assumed meridian and are intended to be used for angular determination only.

APPROVED


This is to certify that the attached survey meets the No Road Frontage Requirement.

Joseph H. ...
Zoning Inspector Washington Township 10-30-06
ADDRESS ASSIGNMENT DATE

ONE NEW ADDRESS
ONE PRESENT ADDRESS
Joseph H. ... 10-30-06
Washington Zoning Inspector Date

WASHINGTON TWP. ZONING
R-1

Joseph H. ...
ZONING INSPECTOR 10-30-06
DATE



Douglas C. Seiler PS #68869
for Seiler & Craig Surveying, Inc.

NEW SPLIT
RICHLAND COUNTY
TAX MAP OFFICE

MVB 11-2-06
INITIAL DATE
This parcel
Must transfer
First!!

X-196

SEILER & CRAIG SURVEYING, INC.

Douglas C. Seiler, PS & Chad F. Craig, PS
52 1/2 North Main Street
Mansfield, Ohio 44902
419-525-3644 Fax 419-525-3696
www.seilerandcraig.com

SURVEY DESCRIPTION

PARCEL "G"

PART OF THE NE QUARTER OF SECTION 18
WASHINGTON TOWNSHIP
RICHLAND COUNTY, OHIO

Situated in the Township of Washington, County of Richland, State of Ohio and being a part of the Northeast Quarter of Section 18, of Township 20 North, Range 18 West, and being more particularly described as follows:

Commencing at a wooden corner fence post found and accepted as marking the southeast corner of said quarter; Thence, South 89 degrees 13 minutes 48 seconds West with the south line of said quarter, a distance of 1330.06 feet to an iron pin found; Thence, North 00 degrees 13 minutes 03 seconds West a distance of 1969.17 feet to an iron pin found; Thence, North 00 degrees 36 minutes 06 seconds West a distance of 518.43 feet to an iron pin set, said iron pin being the place of beginning of the parcel herein described;

Thence, North 89 degrees 56 minutes 23 seconds East a distance of 330.01 feet to an iron pin set;

Thence, North 00 degrees 36 minutes 14 seconds West, passing through an iron pin found at 194.40 feet, a total distance of 224.40 feet to a point on the north line of said quarter and in Hanley Road (County Highway 139);

Thence, South 89 degrees 56 minutes 23 seconds West with said north line, a distance of 330.00 feet to a point;

Thence, South 00 degrees 36 minutes 06 seconds East, passing through a pipe found at 26.00 feet, a total distance of 224.40 feet to the place of beginning, containing 1.70 acres, according to survey by Douglas C. Seiler, Professional Surveyor #6869 on Sept. 29, 2006 for Seiler and Craig Surveying, Inc.

Iron pins set are 5/8" rods with caps stamped "SEILER AND CRAIG, INC."

Bearings are based on an assumed meridian and are intended to be used for angular determination only.

APPROVED


This is to certify that the attached survey meets the 25 Road Frontage Requirement.

Douglas C. Seiler 10-30-06
Zoning Inspector Washington Township, DATE

ADDRESS ASSIGNMENT
 NEW ADDRESS
 PRESENT ADDRESS 1163 W. Hanley
Douglas C. Seiler 10-30-06
Washington Zoning Inspector Date

WASHINGTON TWP. ZONING
R-1

Douglas C. Seiler 10-30-06
ZONING INSPECTOR DATE



Douglas C. Seiler
for Seiler & Craig Surveying, Inc.

NEW SURVEY
OF EXISTING PARCEL
RICHLAND COUNTY
TAX MAP OFFICE
MCS 11-2-04
INITIAL DATE
Parcel "F" Must
Transfer First

X-196

