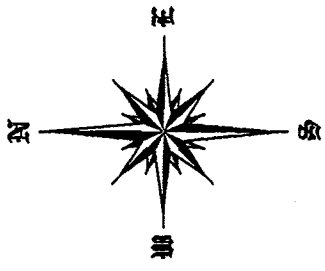



X-192



BEARINGS ARE BASED ON AN ASSUMED MERIDIAN

- LEGEND**
- IRON PIN FOUND
 - ⊙ MAG NAIL SPIKE SET
 - △ RAILROAD SPIKE SET
 - ⊗ 5/8" IRON PIN SET WITH CAP STAMPED "SEILER AND CRAIG, INC."

B. & K. ALT
O.R.V. 1208, PAGE 243

A. J. KENATH
O.R.V. 1538, PAGE 293

S 00°00'00" E 593.25'

THE NW CORNER OF THE SE QTR. SEC. 10

G. & B. SWANGER
DEED VOLUME 416, PAGE 136

THE PLACE OF BEGINNING

S 00°00'00" E 56.86'

S 64°13'17" W 252.83'

N 25°23'57" W 409.44'

2.30 ACRES

S 25°45'17" E 263.52'


PLYMOUTH - SPRINGMILL ROAD (C.H. 191)

THE WEST LINE OF THE SE QTR. SEC. 10

REF=25.0'

N 83°07'34" E 292.77'

Craig Alt
Jackson Twp Zoning
11-1-06 Approved



Douglas C. Seiler

SURVEY BY: DOUGLAS C. SEILER PS. 78869
FOR SEILER & CRAIG SURVEYING INC.
52-1/2 NORTH MAIN STREET
MANSTFIELD, OHIO 44902
(419) 525-3644
FAX (419) 525-3696

NEW SPLIT
RICHLAND COUNTY
TAX MAP OFFICE

INITIAL DATE
AS 11-1-06

SURVEY PLAT FOR
ALT

PART SE QTR. SEC. 10, T-22, R-19
JACKSON TOWNSHIP
RICHLAND COUNTY, OHIO

DATE: SEPT. 29, 2006 SCALE: 1"=50'
KETHALTD6

SEILER & CRAIG SURVEYING, INC.

Douglas C. Seiler, PS & Chad F. Craig, PS
52 1/2 North Main Street
Mansfield, Ohio 44902
419-525-3644 Fax 419-525-3696
www.seilerandcraig.com

SURVEY DESCRIPTION

PART SE QUARTER SECTION 10
JACKSON TOWNSHIP
RICHLAND COUNTY, OHIO

Situated in the Township of Jackson, County of Richland, State of Ohio and being a part of the Southeast Quarter of Section 10 of Township 22 North, Range 19 West, and being more particularly described as follows:

Commencing at an iron pin found and accepted as marking the northwest corner of said quarter; Thence, South 00 degrees 00 minutes 00 seconds East with the west line of said quarter, a distance of 593.25 feet to an iron pin found, said iron pin being the place of beginning of the parcel herein described;

Thence, continuing South 00 degrees 00 minutes 00 seconds East with said west line, a distance of 56.86 feet to a railroad spike set marking the point of intersection of said west line with the centerline of Plymouth Springmill Road (County Highway 191);

Thence, South 25 degrees 45 minutes 17 seconds East with said centerline, a distance of 263.52 feet to the northwesterly corner of a parcel currently owned by A. J. Keinath (deed reference: ORV 1538, Page 293);


Thence, North 83 degrees 07 minutes 34 seconds East with the northerly line of said Keinath parcel, passing through an iron pin found at 25.00 feet, a total distance of 292.77 feet to an iron pin set;

Thence, North 25 degrees 23 minutes 57 seconds West a distance of 409.44 feet to an iron pin set;

Thence, South 64 degrees 15 minutes 17 seconds West a distance of 254.85 feet to the place of beginning, containing 2.30 acres, according to survey by Douglas C. Seiler, Professional Surveyor #68869 for Seiler & Craig Surveying, Inc. on September 29, 2006.

Iron pins set are 5/8" rods with caps stamped "SEILER AND CRAIG INC."

Bearings are based on an assumed meridian and are intended to be used for angular determination only.



Douglas C. Seiler

Douglas C. Seiler PS #68869
for Seiler & Craig Surveying, Inc.



X-192