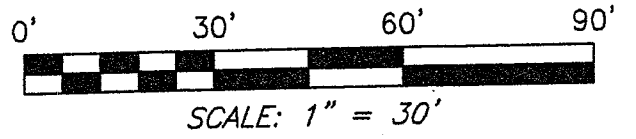



X-127

X-127



THE PLACE OF BEGINNING

ALLEY (UNIMPROVED)

N 90°00'00" E
60.00'

MILLER STREET 60' R/W

N 00°00'00" E 100.00'

PART LOT #1085
6000 SQ. FT.


PART LOT #1084

S 00°00'00" E 100.00'

N 90°00'00" W
60.00'

PART LOT #1085

BEARINGS ARE BASED ON
AN ASSUMED MERIDIAN



NEW SURVEY
OF EXISTING PARCEL
RICHLAND COUNTY
TAX MAP OFFICE
MB 9-21-06
INITIAL DATE

LEGEND

- IRON PIN FOUND
- ☼ DRILL HOLE SET
- ▲ RAILROAD SPIKE FOUND
- ⊗ 5/8" IRON PIN SET WITH CAP STAMPED "SEILER AND CRAIG, INC."

Chad F. Craig

SURVEY BY: CHAD F. CRAIG PS. #8195
for SEILER & CRAIG SURVEYING INC.
52-1/2 NORTH MAIN STREET
MANSFIELD, OHIO 44902
(419) 525-3644
FAX (419) 525-3696

SURVEY PLAT FOR	
PROPERTY TRANSFER	
PART LOT #1085 CITY OF MANSFIELD RICHLAND COUNTY, OHIO	
DATE: SEPT. 15, 2006	SCALE: 1"=30'
188MILLER	

V-127

SEILER & CRAIG SURVEYING, INC.

Douglas C. Seiler, PS & Chad F. Craig, PS
52 1/2 North Main Street
Mansfield, Ohio 44902
419-525-3644 Fax 419-525-3696
www.seilerandcraig.com

SURVEY DESCRIPTION

**PART OF LOT # 1085
CITY OF MANSFIELD, OHIO**

Situated in the City of Mansfield, County of Richland, State of Ohio and being known as a part of Lot #1085 of the consecutively numbered lots in said city, and being more particularly described as follows:

Beginning for the same at a drill hole set in the top of a bridge abutment, said drill hole being the northwest corner of said lot; Thence, North 90 degrees 00 minutes 00 seconds East with the north line of said lot, a distance of 60.00 feet to a drill hole set on the northeast corner of said lot;

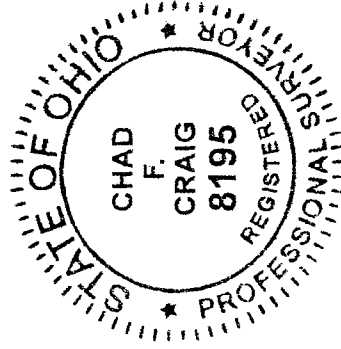
Thence, South 00 degrees 00 minutes 00 seconds East with the east line of said lot, a distance of 100.00 feet to an iron pin set;

Thence, North 90 degrees 00 minutes 00 seconds West a distance of 60.00 feet to a drill hole set on the west line of said lot;

Thence, North 00 degrees 00 minutes 00 seconds East with said west line, a distance of 100.00 feet to the place of beginning, containing 6000 square feet according to survey by Chad F. Craig P.S. #8195 for Seiler and Craig Surveying, Inc. on September 15, 2006.

Iron pins set are 5/8" rods with caps stamped "SEILER AND CRAIG, INC".

Bearings are based on an assumed meridian and are intended to be used for angular determination only.



NEW SURVEY
OF EXISTING PARCEL
RICHLAND COUNTY
TAX MAP OFFICE

MS 921-06
INITIAL DATE

Chad F. Craig P.S. #8195
for Seiler and Craig Surveying, Inc.

X-127