


N



SOUTHWEST QUARTER
SECTION 14 T-22 R-20
PLYMOUTH TOWNSHIP
RICHLAND COUNTY, OHIO

BASIS OF BEARINGS:
ASSUMED

J. & A. SCHROEDER
39.00 AC.
ORV 277 PAGE 760

NORTH LINE S. W. 1/4
N 89°52'12" E 366.06'

C/L T. H. 63 (PRESTON ROAD)

1.00 ACRE
D. & W. ROBERTS
ORV 691 PG.390

172.00'
S 15°12'41" W

1.00 AC
R. & D. NAPIER
ORV 88 PG. 428

332.66'
N 75°29'9" W

81.78'
N 0°46'59" E

NEW HAVEN - WEST LIBERTY ROAD
CL S. R. 598

NIESE FAMILY FARMS

ORV 710 PG. 233

PT. 77.07 AC.

LEGEND:

○ - 5/8 INCH REBAR W/CAP
STAMPED "PS 7016" SET

▲ - RAILROAD SPIKE SET

● - EXISTING IRON PIN


NEW SURVEY
OF EXISTING PARCEL
RICHLAND COUNTY
TAX MAP OFFICE

MLB 9/8/06
INITIAL DATE

Graphic Scale




1" = 100'



STEVEN H. RIEDEL
OHIO SURVEYOR 7016
AUGUST 24, 2006
RPL14SW

X-116



Phone (419) 683-1951

Riedel Land Surveying Company

712 N. Henry St.
Crestline, Ohio 44827

August 27, 2006
Janet Argo (7205 S.R. 598)
rpl14sw

Situated in the Township of Plymouth, County of Richland, State of Ohio and being part of the Southwest quarter of Section 14, Township 22, Range 20 and being more fully described as follows:

Beginning at a railroad spike set at the intersection of the North line of the Southwest quarter of Section 14 with the centerline of State Highway 598;

thence running South 15 deg. 12 min. 41 sec. West along the centerline of State Highway 598 for 172.00 feet;

thence turning and running North 75 deg. 29 min. 09 sec. West (passing a 5/8 inch rebar set at 30.00 feet) for a total distance of 332.66 feet to a 5/8 inch rebar set;

thence turning and running North 00 deg. 46 min. 59 sec. East for 81.78 feet to an existing iron pin on the North line of the Southwest quarter;

thence turning and running North 89 deg. 52 min. 12 sec. East along said North line for 366.06 feet to the place of beginning.

All 5/8 inch rebars set have a plastic cap stamped "PS 7016".

The above described parcel has a calculated area of 1.00 acres of land according to a survey made on August 24, 2006 by Steven H. Riedel, Ohio surveyor 7016.

Prior Deed: ORV 691 page 390
Basis of bearings: Assumed

NEW SURVEY
OF EXISTING PARCEL
RICHLAND COUNTY
TAX MAP OFFICE

MLB 9-18-06
INITIAL DATE

X-116

X-116