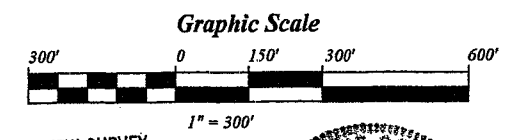



BASIS OF BEARINGS:
ASSUMED

LEGEND:

- - 5/8 INCH REBAR W/CAP STAMPED "PS 7016" SET
- - EXISTING IRON PIN
- ▲ - EXISTING RAILROAD SPIKE




NEW SURVEY
OF EXISTING PARCEL
RICHLAND COUNTY
TAX MAP OFFICE
MIB 8-8-06
INITIAL DATE



[Signature]

STEVEN H. RIEDEL
OHIO SURVEYOR 7016
JULY 28, 2006
RFR31NW

**NOTE: THE DISTANCE ALONG THE WEST LINE OF THE ABOVE PARCEL DOES NOT AGREE WITH SAME AS RECORDED IN SURVEY INDEX "D" PAGE 374 BECAUSE OF AN ERROR IN THE BEARING ALONG THE C/L OF C. H. 90.



Phone (419) 683-1951

Riedel Land Surveying Company

712 N. Henry St.
Crestline, Ohio 44827

July 29, 2006

United Midwest Savings Bank (31.189 acres)
rff3 Inw

Revised: August 04, 2006

Situated in the Township of Franklin, County of Richland, State of Ohio and being part of the Northwest quarter of Section 31, Township 22, Range 18 and being more fully described as follows:

Commencing at an existing railroad spike at the intersection of the West line of Section 31 with the centerline of County Highway 90, Amoy West Road (also being the North line of Section 31);

thence running North 89 deg. 47 min. 14 sec. East along the centerline of County Highway 90 for 667.73 feet to the place of beginning (a 5/8 inch rebar set South 00 deg. 07 min. 24 sec. West and 22.00 feet from this point);

thence continuing North 89 deg. 47 min. 14 sec. East along said centerline for 208.90 feet;

thence turning and running South 00 deg. 14 min. 08 sec. West (passing an existing railroad spike at 1.85 feet) for a total distance of 900.99 feet to an existing iron pin;

thence turning and running North 89 deg. 42 min. 10 sec. East (passing an existing iron pin at 459.52 feet) for a total distance of 461.52 feet;

thence turning and running South 00 deg. 08 min. 46 sec. West (passing an existing iron pin at 1747.53 feet) for a total distance of 1751.28 feet to the South line of the Northwest quarter of Section 31;

thence turning and running South 89 deg. 30 min. 18 sec. West along said South line for 667.99 feet (an existing iron pin being South 00 deg. 07 min. 24 sec. West and 2.60 feet from this point);

thence turning and running North 00 deg. 07 min. 24 sec. East (passing a 5/8 inch rebar set at 2632.87 feet) for a total distance of 2654.87 feet to the place of beginning.

All 5/8 inch rebars set have a plastic cap stamped "PS 7016".

The above described parcel has a calculated area of 31.189 acres of land according to a survey made on July 28, 2006 by Steven H. Riedel, Ohio surveyor 7016.

Prior Deed: ORV 1638 page 315

Basis of bearings: Assumed

NEW SURVEY
OF EXISTING PARCEL
RICHLAND COUNTY
TAX MAP OFFICE

MLB
INITIAL

8-8-06
DATE

X-67