

SURVEY FOR - BOB BLANTON

142-M NORTH

1" INSIDE
Ø 1/2" IRON PIPE SET WITH CAP # 5647
PT. OUTLOT " "
VILLAGE OF SHILOH

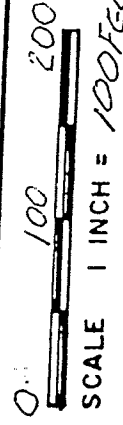
TWP.: CASS
COUNTY: RICHLAND
OHIO.

FOUND 1/2" NW CORNER
IRON PIN O.L. 11

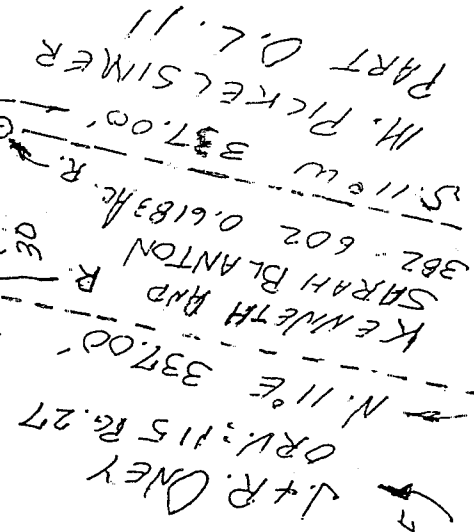
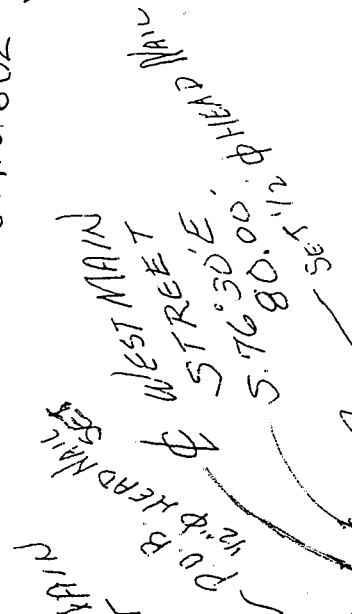
DN 2"

S. 78° 17' 42" E. 319.20' ASSUMED

WEST LINE
O.L. 11



DEED REF.: VOL. 302, PG. 602



PT. OF O.L. 11

J. & R. ONEY
OR 115
PG. 27
N. 76° 30' W. 80.00'



NEW SURVEY
OF EXISTING PARCEL
RICHLAND COUNTY
TAX MAP OFFICE
INITIAL MB DATE 4-30-06

I Hereby Certify The Above Plat To Be True & Correct According To A Survey.
Made in APRIL 15, 2006
Ohio Registered Surveyor No. 5647
By Jerry B. Weinger
JERRY B. WEINGER

Legal Description

BEING A PARCEL, WHICH HAS ITS ORIGINS IN A PARCEL, CONVEYED IN DEED VOLUME 382 AT PAGE 602 WHICH IS SITUATED IN THE STATE OF OHIO, COUNTY OF RICHLAND, TOWNSHIP OF CASS, VILLAGE OF SHILOH AND BEING PART OF OUTLOT # 11 OF SAID VILLAGE AND BEING MORE PARTICULARLY DESCRIBED AS FOLLOWS:

COMMENCING AT A HALF INCH DIAMETER IRON PIN FOUND AT THE NORTHWEST CORNER OF SAID OUTLOT WHICH IS ON THE CENTERLINE OF WEST MAIN STREET .

THENCE ON AN ASSUMED BEARING OF SOUTH 78 DEGREES, 17 MINUTES, 42 SECONDS EAST (THIS BEARING IS ASSUMED AND ALL OTHER BEARINGS ARE FROM ANGLES AND DISTANCES MEASURED IN THE FIELD) ALONG SAID CENTERLINE FOR A DISTANCE OF 319.20 FEET TO A HALF INCH DIAMETER HEAD METAL NAIL SET ON THE CENTERLINE OF WEST MAIN STREET , THE PLACE OF BEGINNING.

THENCE SOUTH 76 DEGREES, 30 MINUTES, 00 SECONDS EAST ON SAID CENTERLINE FOR A DISTANCE OF 80.00 FEET TO A HALF INCH DIAMETER HEAD NAIL SET ON THE M. PICKELSIMER WEST LINE.

THENCE SOUTH 11 DEGREES, 00 MINUTES, 00 SECONDS WEST ON SAID LINE FOR A DISTANCE OF 337.00 FEET TO A HALF INCH IRON PIPE SET WITH CAP 5647 ON THE J. AND R. ONEY NORTH LINE [ORV 115 PAGE 27] AND HAVING PASSED THROUGH A HALF INCH IRON PIPE SET WITH CAP 5647 AT 30.00 FEET.

THENCE NORTH 76 DEGREES, 30 MINUTES, 00 SECONDS WEST ON SAID LINE FOR A DISTANCE OF 80.00 FEET TO A HALF INCH IRON PIPE SET WITH CAP 5647 ON THE ONEY EAST LINE .

THENCE NORTH 11 DEGREES, 00 MINUTES, 00 SECONDS EAST ON SAID LINE FOR A DISTANCE OF 337.00 FEET TO A NAIL SET [AND HAVING PASSED THROUGH A HALF INCH IRON PIPE SET WITH CAP 5647 AT 307.00 FEET].

THE PLACE OF BEGINNING AND CONTAINING 0.6183 ACRES MORE OR LESS, BUT SUBJECT TO ALL LEGAL HIGHWAYS AND EASEMENTS OF RECORD AS SURVEYED BY JERRY B. WEININGER, REGISTERED SURVEYOR #5647 OF 6569 COUNTY HIGHWAY 2, McCUTCHEENVILLE, OHIO 44844-0186 IN APRIL 15 , 2006.

NEW SURVEY
OF EXISTING PARCEL
RICHLAND COUNTY
TAX MAP OFFICE

MLB 4-28-06
INITIAL DATE



Jerry B. Weinger