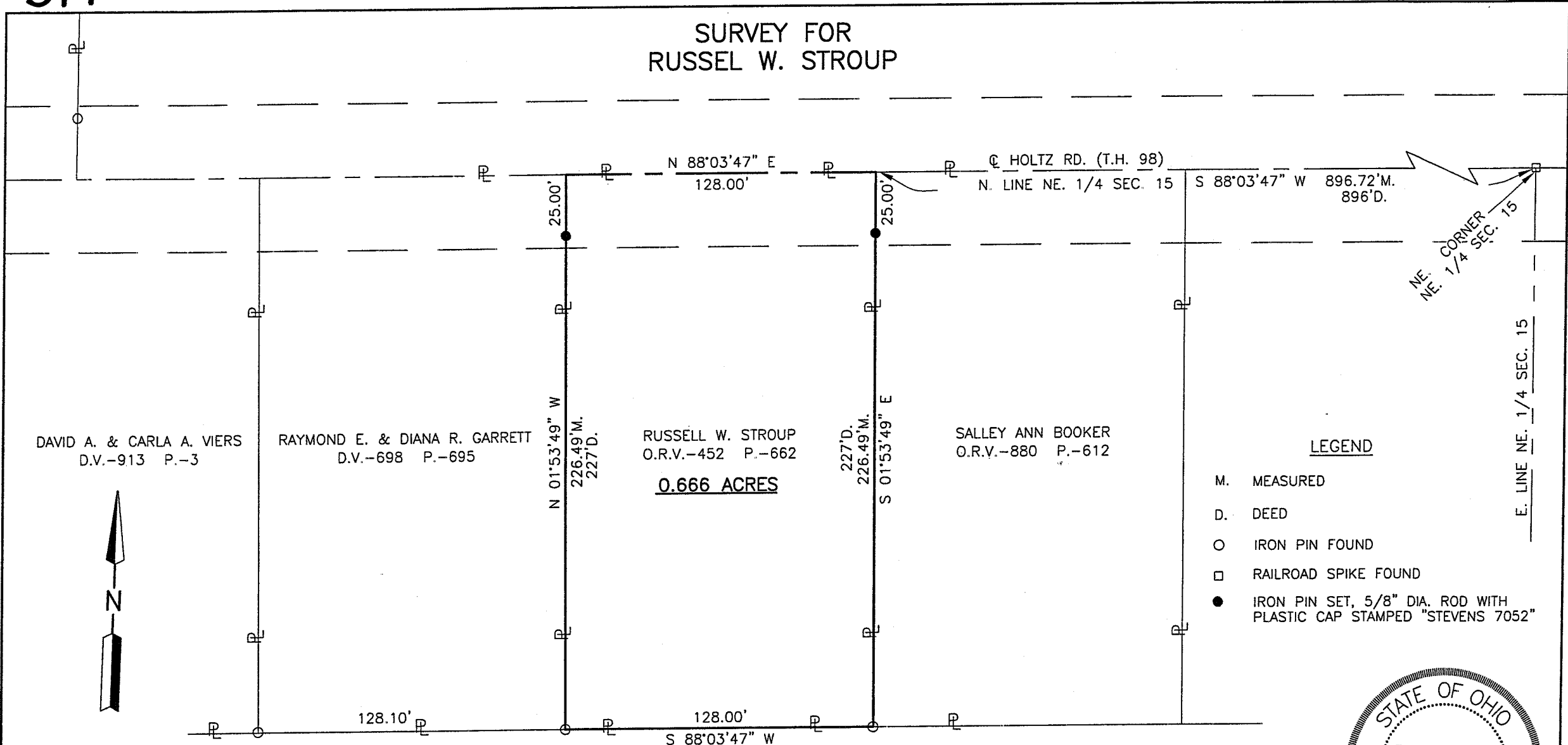


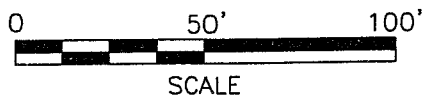
V-319

SURVEY FOR RUSSEL W. STROUP



LEGEND

- M. MEASURED
- D. DEED
- O IRON PIN FOUND
- RAILROAD SPIKE FOUND
- IRON PIN SET, 5/8" DIA. ROD WITH PLASTIC CAP STAMPED "STEVENS 7052"



Distances shown hereon are expressed in feet and decimal parts thereof, bearings are to an assumed meridian and are used to express angles only.

CERTIFICATION: I hereby certify that the foregoing survey was prepared from actual field measurements, in accordance with Chapter 4733-37, Ohio Administration Code.

NEW SURVEY
OF EXISTING PARCEL
RICHLAND COUNTY
TAX MAP OFFICE

PART OF THE NE. 1/4
OF SEC. 15, T-22, R-19,
JACKSON TWP., RICHLAND
CO., OHIO.

MIB 10-27-05
INITIAL DATE

Roger L. Stevens

Roger L. Stevens, P.S. #7052 Date 10-18-05 SM-1248



**SURVEYOR'S DESCRIPTION
FOR
RUSSELL W. STROUP**

0.666 Acres

Situated in the Township of Jackson, County of Richland, State of Ohio, being part of the Northeast Quarter of Section 15, Township 22, Range 19 and being more particularly described as follows:

Commencing at a railroad spike found in the northeast corner of said Northeast Quarter, said railroad spike also being in the centerline of Holtz Road (T.H. 98);

Thence S 88° 03' 47" W, 896.72 feet along the north line of said Northeast Quarter also being along said centerline of Holtz Road to a point being the northwest corner of a parcel of land conveyed to Salley Ann Booker by official records volume 880, page 612, said point being the **true place of beginning**;

Thence S 01° 53' 49" E, 226.49 feet along the west line of said land of Salley Ann Booker to an iron pin found in the southwest corner of said land, said iron pin also being in the north line of a parcel of land conveyed to Robert L. Baker by deed volume 906, page 785 and passing through an iron pin set at 25.00 feet;

Thence S 88° 03' 47" W, 128.00 feet along said north line of said land of Robert L. Baker to an iron pin found in the southeast corner of a parcel of land conveyed to Raymond E. and Diana R. Garrett by deed volume 698, page 695;

Thence N 01° 53' 49" W, 226.49 feet along the east line of said land of Raymond E. and Diana R. Garrett to a point being in said north line of said Northeast Quarter also being in said centerline of Holtz Road and passing through an iron pin set at 201.49 feet;


Thence N 88° 03' 47" E, 128.00 feet along said north line of said Northeast Quarter also being along said centerline of Holtz Road to the **true place of beginning** and containing **0.666 acre**, more or less, and subject to all legal highways and easements of record.

Bearings are to an assumed meridian and are used to express angles only.

All iron pins set are 5/8" diameter reinforcing rod with plastic cap stamped "STEVENS 7052".

According to a survey made in October 2005 by Roger L. Stevens, Ohio Registered Surveyor No. 7052.

NEW SURVEY
OF EXISTING PARCEL
RICHLAND COUNTY,
TAX MAP OFFICE
MUB 10/27/05
INITIAL DATE



Roger L. Stevens
Roger L. Stevens
Registered Surveyor No. 7052
SM-1248