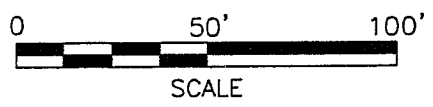
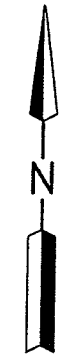


V-312

SURVEY FOR LITTLE WASHINGTON CONGREGATIONAL CHURCH, INC.



LEGEND

- IRON PIN FOUND
- RAILROAD SPIKE FOUND
- IRON PIN SET, 5/8" DIA. ROD WITH PLASTIC CAP STAMPED "STEVENS 7052"

PART OF THE SW. 1/4
OF SEC. 12, T-20, R-18,
WASHINGTON TWP.,
RICHLAND CO., OHIO.

MICHAEL J. PROCKER
O.R.V.-545 P.-130

NEW SURVEY
OF EXISTING PARCEL
RICHLAND COUNTY
TAX MAP OFFICE
MLB 10-24-05
INITIAL DATE



Roger L. Stevens

Roger L. Stevens, P.S. #7052 Date 10-17-05 SM-757

Distances shown hereon are expressed in feet and decimal parts thereof, bearings are to an assumed meridian and are used to express angles only.

CERTIFICATION: I hereby certify that the foregoing survey was prepared from actual field measurements, in accordance with Chapter 4733-37, Ohio Administration Code.

N. LINE SW. 1/4 SEC. 12

1031.67'
S 02°12'54" W
NW. CORNER
SW. 1/4 SEC. 12

LINDA S. & PAUL L. GLEISINGER
O.R.V.-1237 P.-694

LITTLE WASHINGTON CONGREGATIONAL CHURCH, INC.
0.780 ACRES

KEVIN B. LONETTE R. CROSS
D.V.-912 P.-121

1/4 MANSFIELD WASHINGTON RD. (C.H. 301)(60')
N 02°12'54" E

W. LINE SW. 1/4 SEC. 12

29.56' ○ P S 89°57'59" E 340.22' P

25.00' ● P 340.22' N 89°57'59" W P

130.00' P
100.00' P
S 02°12'54" W P

Roger L. Stevens

October 17, 2005

**SURVEYOR'S DESCRIPTION
FOR
LITTLE WASHINGTON CONGREGATIONAL CHURCH, INC.**

0.780 Acres

Situated in the Township of Washington, County of Richland, State of Ohio, being part of the Southwest Quarter of Section 12, Township 20, Range 18 and being more particularly described as follows:

Commencing at a railroad spike found in the northwest corner of said Southwest Quarter, said railroad spike also being in the centerline of Mansfield Washington Road (C.H. 301);

Thence S 02° 12' 54" W, 1,031.67 feet along the west line of said Southwest Quarter also being along said centerline of Mansfield Washington Road to a point being the southwest corner of a parcel of land conveyed to Linda S. and Paul L. Gleisinger by official records volume 1237, page 694, said point being **the true place of beginning**;

Thence S 89° 57' 59" E, 340.22 feet along the south line of said land of Linda S. and Paul L. Gleisinger to an iron pin found in the southeast corner of said land, said iron pin also being in the west line of a parcel of land conveyed to Michael J. Procker by official records volume 545, page 130 and passing through an iron pin found at 29.56 feet;

Thence S 02° 12' 54" W, 100.00 feet along said west line of said land of Michael J. Procker to an iron pin found in the northeast corner of a parcel of land conveyed to Kevin B. and Lonette R. Cross by deed volume 912, page 121;

Thence N 89° 57' 59" W, 340.22 feet along the north line of said land of Kevin B. and Lonette R. Cross to a point being the northwest corner of said land, said point also being in said west line of said Southwest Quarter and being in said centerline of Mansfield Washington Road, and passing through an iron pin set at 315.22 feet;

Thence N 02° 12' 54" E, 100.00 feet along said west line of said Southwest Quarter also being along said centerline of Mansfield Washington Road to the **true place of beginning** and containing **0.780 acre**, more or less, and subject to all legal highways and easements of record.

Bearings are to an assumed meridian and are used to express angles only.


All iron pins set are 5/8" diameter reinforcing rod with plastic cap stamped "STEVENS 7052".

According to a survey made in October 2005 by Roger L. Stevens, Ohio Registered Surveyor No. 7052.

NEW SURVEY
OF EXISTING PARCEL
RICHLAND COUNTY
TAX MAP OFFICE

MLB
INITIAL

10-21-05
DATE



A handwritten signature in cursive script that reads "Roger L. Stevens".

Roger L. Stevens
Registered Surveyor No. 7052
SM-757A

V-312