


SOUTHWEST QUARTER
SECTION 22 T-22 R-18
FRANKLIN TOWNSHIP
RICHLAND COUNTY, OHIO



BASIS OF BEARINGS:
SURVEY INDEX F-3-339

TIM SMITH
ROBERTA SHAW
14.696 AC.
ORV 85 PG. 107

15.66'
N 86°40'25" E
188.93'

N 38°22'9" E
511.84'

470.99' S 0°09'59" E

4.68 ACRES

C/L C. H. 259

LOIS M. BOWMAN
ORV 743 PG. 489

202.16'
N 55°39'15" W
176.76'
N 47°20'21" W
FIVE POINTS EAST ROAD


274.04'
S 30°16'57" W

J. & M. DAY
1.052 AC.
ORV 1078 PG. 812

- LEGEND:
- ▲ - RAILROAD SPIKE SET
 - - EXISTING IRON PIN
 - - EXISTING RAILROAD SPIKE
 - - EXISTING STONE

DWIGHT E. GOON
6.56 AC.
ORV 1261 PG. 676

- - EXISTING RAILROAD SPIKE
- - EXISTING STONE



NEW SURVEY
OF EXISTING PARCEL
RICHLAND COUNTY
TAX MAP OFFICE
MUB INITIAL 10-21-05 DATE

[Signature]


STEVEN H. RIEDEL
OHIO SURVEYOR 7016
SEPTEMBER 27, 2005
RFR22SW



V-308

200

V-308



Riedel Land Surveying Company

712 N. Henry St.
Crestline, Ohio 44827

Phone (419) 683-1951

October 08, 2005

Lois M. Bowman Property (4.68 acres)
rff22sw

Situated in the Township of Franklin, County of Richland, State of Ohio and being part of the Southwest quarter of Section 22, Township 22, Range 18 and being more fully described as follows:

Commencing at an existing stone at the Southeast corner of the Southwest quarter of Section 22;

thence running North 00 deg. 09 min. 59 sec. West along the East line of the Southwest quarter of Section 22 for 805.09 feet to the place of beginning;

thence turning and running South 50 deg. 16 min. 57 sec. West (passing existing iron pins at 12.59 feet and 249.04 feet) for a total distance of 274.04 feet to the centerline of County Highway 259 (Five Points East Road);

thence turning and running North 47 deg. 20 min. 21 sec. West along said centerline for 176.76 feet to a railroad spike set;

thence turning and running North 55 deg. 39 min. 15 sec. West along said centerline for 202.16 feet to an existing railroad spike;

thence turning and running North 38 deg. 22 min. 09 min. East for 511.84 feet to an existing iron pin;

thence turning and running North 86 deg. 40 min. 25 sec. East (passing an existing iron pin at 173.27 feet) for a total distance of 188.93 feet to the East line of the Southwest quarter;

thence turning and running South 00 deg. 09 min. 59 sec. East along said East line for 470.99 feet to the place of beginning.

All 5/8 inch rebars set have a plastic cap stamped "PS 7016".

The above described parcel has a calculated area of 4.68 acres of land according to a survey made on September 27, 2005 by Steven H. Riedel, Ohio surveyor 7016.
Prior Deed: ORV 743 page 489
Basis of bearings: Survey Index F-3-339

NEW SURVEY
OF EXISTING PARCEL
RICHLAND COUNTY
TAX MAP OFFICE
MLB
DATE 10-27-05