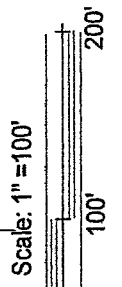



J.O. Rogers, et al
O.R. V. 1130 P. 697

- = Iron Pin set & capped
- = "Little-5524"
- ⊙ = Iron Pin found
- ▲ = Mag nail set
- △ = RR spike found under asphalt



Pl. of NE 1/4 of SEC 15
TWP 21 RING 19
City of Ontario
County of Richland
State of Ohio
Sept. 11, 2005

Robert M. Little
Robert M. Little
Registered Surveyor # OH 5524



CITY OF ONTARIO


APPROVED _____
DATE 10/12/05
ZONING INSPECTOR

Dallas Strickland

NEW SURVEY
OF EXISTING PARCEL
RICHLAND COUNTY
TAX MAP OFFICE
Mib 10-17-05
INITIAL DATE

V-293

V-293



ROBERT M. LITTLE
SURVEYOR & ENGINEER

67 Redwood Rd, Mansfield, OH 44907
Phone 419-756-5056

SURVEY FOR LAD WUTHRICH
PART OF PROPERTY ON N. SIDE MABEE RD.
PART OF NE ¼ of SEC 15
TWP 21 RNG 19
CITY OF ONTARIO
COUNTY OF RICHLAND
STATE OF OHIO

Being a part of the northeast quarter of Section 15, Township 21, Range 19, in the City of Ontario, County of Richland, State of Ohio, and being further described as follows:

Beginning at a railroad spike, found, marking the intersection of the west line of said northeast quarter and the centerline of Mabee Road, C.H. 240;

Thence South 60°12'56" East a distance of 595.00 feet to a Mag Nail, set, being the TRUE POINT OF BEGINNING, passing at 475.00 feet the southwest corner of lands conveyed to J. O. Rogers in Official Record Volume 1130, Page 697;

Thence continuing South 60°12'56" East a distance of 194.24 feet to a Mag Nail set, said course being with the centerline of Mabee Road;

Thence North 20°33'51" East, a distance of 199.65 feet to an iron pin, set and capped, passing an iron pin, set and capped, at 25.00 feet;

Thence North 87°17'41" West, a distance of 30.45 feet to an iron pin, set and capped, said course being with the south line of lands conveyed to J. O. Rogers, et. al. in Official Record Volume 1130 Page 697;

Thence North 60° 54' 00" West, a distance of 136.81 feet to an iron pin, set and capped, said course being with the south line of said Rogers lands;

CITY OF ONTARIO
APPROVED
DATE 10/12/05
ZONING INSPECTOR
Dallas Stuchler


Thence South 29° 15' 28" West, a distance of 181.58 feet to the point of beginning, passing an iron pin, found, 30.72 feet northerly of said point of beginning, at said bearing;

Containing 0.760 acres of land, more or less, but subject to an easement for Mabee Road and all other legal highways and easements of record.

BEARING BASIS: North line of property, North 60°54'00" West, based on Official Record Volume 1130 Page 697.



Robert M. Little
Registered Surveyor # 5524
Sept. 16, 2005



NEW SURVEY
OF EXISTING PARCEL
RICHLAND COUNTY,
TAX MAP OFFICE

MLB INITIAL 10-17-05 DATE

V-293