


NORTHWEST QUARTER
SECTION 13 T-21 R-18
MADISON TOWNSHIP
RICHLAND COUNTY
OHIO

MANSFIELD-ASHLAND ROAD S. R. 42



BASIS OF BEARINGS:
SURVEY INDEX "H" PG. 15

C. & B. FORDYCE
0.767 AC.
ORV 396 PG. 129

0.456
ACRES

C. R. GREEN
ORV 473 PG. 406

R. JACOBS
0.75 AC.
ORV 1045 PG. 201

B. WENNING
0.957 AC.
ORV 1438 PG. 01


G. & L. WORLEY
0.89 AC.
D. V. 529 PG. 117

NOTE: EXISTING SURVEY MONUMENTS
WERE FOUND AND ACCEPTED AS
PROPERTY CORNERS PER SURVEY
INDEX "H" PAGE 15

LEGEND:

○ - 5/8 INCH REBAR W/CAP
STAMPED "PS 7016" SET

● - EXISTING IRON PIN




(Handwritten signature)


STEVEN H. RIEDEL
OHIO SURVEYOR 7016
AUGUST 22, 2005
RMA13NW

NEW SURVEY
OF EXISTING PARCEL
RICHLAND COUNTY,
TAX MAP OFFICE

INITIAL: mh
DATE: 9-14-05



V-250



Riedel Land Surveying Company

712 N. Henry St.
Crestline, Ohio 44827

Phone (419) 683-1951

August 28, 2005

Chris Green (0.456 acres)
rma13nw

Revised: September 10, 2005

Situated in the Township of Madison, County of Richland, State of Ohio and being part of the Northwest quarter of Section 13, Township 21, Range 18 and being more fully described as follows:

Commencing at an existing iron pin at the intersection of the West right-of-way of Township Highway 274 (Mcelroy Road) with the Southerly right-of-way of Mansfield-Ashland Road (State Highway 42);

thence running South 49 deg. 56 min. 47 sec. West along the Southerly right-of-way of Mansfield-Ashland Road for 498.40 feet to a P. K. nail set and the place of beginning;

thence turning and running South 11 deg. 40 min. 24 sec. East for 97.90 feet to an existing iron pin;

thence turning and running South 50 deg. 40 min. 54 sec. East for 145.98 feet to an existing iron pin;

thence turning and running South 87 deg. 48 min. 58 sec. West for 97.68 feet to an existing iron pin;

thence turning and running South 00 deg. 04 min. 40 sec. East for 172.94 feet to an existing iron pin;

thence turning and running South 86 deg. 44 min. 23 sec. West for 50.08 feet to an existing iron pin;

thence turning and running North 00 deg. 06 min. 37 sec. West for 355.02 feet to a 5/8 inch rebar set on the Southerly right-of-way of Mansfield-Ashland Road;

thence turning and running North 49 deg. 56 min. 47 sec. East along said right-of-way for 20.00 feet to the place of beginning.

All 5/8 inch rebars set have a plastic cap stamped "PS 7016".

The above described parcel has a calculated area of 0.456 acres of land according to a survey made on August 22, 2005 by Steven H. Riedel, Ohio surveyor 7016.

Prior Deed: ORV 473 page 406

Basis of bearings: Survey Index H page 15

NEW SURVEY
OF EXISTING PARCEL
RICHLAND COUNTY,
TAX MAP OFFICE

MLB
INITIAL
9-14-05
DATE