


LEGEND

- IRON PIN FOUND
- ⊗ RAILROAD SPIKE SET
- ▲ RAILROAD SPIKE FOUND
- ⊗ 5/8" IRON PIN SET WITH CAP STAMPED "SEILER AND CRAIG, INC."

NORTH



BEARINGS ARE BASED ON AN ASSUMED MERIDIAN

VILLAGE OF WINDSOR
LOT #16

B. FRIEND
DEED VOLUME 815, PAGE 414

0.13 ACRE

THE PLACE OF BEGINNING

THE SE CORNER OF THE NW QTR. SEC. 5


THE SOUTH LINE OF THE NW QTR. SEC. 5

NEW SURVEY OF EXISTING PARCEL
RICHLAND COUNTY
TAX MAP OFFICE

MS 8-5-05
INITIAL DATE

HALE ROAD (T.H. 276)

SURVEY BY: DOUGLAS C. SEILER PS. #6869
for SEILER & CRAIG SURVEYING INC.
52-1/2 NORTH MAIN STREET
MANSFIELD, OHIO 44902
(419) 525-3644
FAX (419) 525-3696



SURVEY PLAT FOR	
TACKETT	
PART NW QTR. SEC. 5, T-23, R-17 MIFFLIN TOWNSHIP RICHLAND COUNTY, OHIO	
DATE: JULY 22, 2005	SCALE: 1"=30'

V-184

SEILER & CRAIG SURVEYING, INC.

Douglas C. Seiler, PS & Chad F. Craig, PS
52 1/2 North Main Street
Mansfield, Ohio 44902
419-525-3644 Fax 419-525-3696
www.seilerandcraig.com

SURVEY DESCRIPTION

PART OF THE NW QUARTER OF SECTION 5
MIFLIN TOWNSHIP
RICHLAND COUNTY, OHIO

Situated in the Township of Mifflin, County of Richland, State of Ohio and being a part of the Northwest Quarter of Section 5, of Township 23 North, Range 17 West, and being more particularly described as follows:

Commencing at a railroad spike found and accepted as marking the southeast corner of said quarter; Thence, North 90 degrees 00 minutes 00 seconds West with the south line of said quarter, and in Hale Road (Township Highway 276), a distance of 1998.97 feet to a railroad spike set, the place of beginning of the parcel herein described;

Thence, continuing North 90 degrees 00 minutes 00 seconds West with said south line, a distance of 101.88 feet to an iron pin found;

Thence, North 48 degrees 10 minutes 12 seconds West a distance of 47.87 feet to a railroad spike set;


Thence, North 41 degrees 45 minutes 45 seconds East a distance of 62.00 feet to an iron pin set;

Thence, South 50 degrees 55 minutes 07 seconds East, passing through an iron pin set for reference at 104.00 feet, a total distance of 124.00 feet to the place of beginning, containing 0.13 of an acre, according to survey by Douglas C. Seiler, Professional Surveyor #68869 on July 22, 2005 for Seiler and Craig Surveying, Inc., but subject to the right of way of Hale Road.

Iron pins set are 5/8" rods with caps stamped "SEILER AND CRAIG, INC."

Bearings are based on an assumed meridian and are intended to be used for angular determination only.

NEW SURVEY
OF EXISTING PARCEL
RICHLAND COUNTY
TAX MAP OFFICE
MLO 8-5-05
INITIAL DATE



Douglas C. Seiler PS #68869
for Seiler & Craig Surveying, Inc.