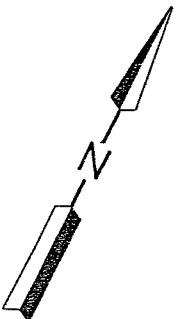
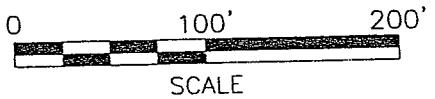


V-138

# SURVEY FOR CURTIS & PAULINE HARING



PART OF THE NE. 1/4 OF SEC. 21, T-20, R-18, WASHINGTON TWP., RICHLAND CO., OHIO.

- LEGEND**
- M. MEASURED
  - D. DEED
  - △ P.K. NAIL FOUND
  - IRON PIN FOUND
  - RAILROAD SPIKE FOUND
  - IRON PIN SET, 5/8" DIA. ROD WITH PLASTIC CAP STAMPED "STEVENS 7052"
  - ⊙ DRILL HOLE SET IN CONCRETE

M. & S. SCHWAB  
O.R.V.-714 P.-43

R=220.00'  
L=143.35'  
Δ=37°20'00"  
C LEN=140.83'  
BRG=S 16°50'00" E

2.004 ACRES

CURTIS L. & PAULINE J. HARING  
D.V.-740 P.-363

J. & M. McCARTNEY  
O.R.V.-650 P.-99

EMERSON E. BLETZ  
O.R.V.-85 P.-920

NE. CORNER  
NE. 1/4 SEC. 21

NEW SURVEY  
OF EXISTING PARCEL  
RICHLAND COUNTY  
TAX MAP OFFICE  
*MLB* *7-8-05*  
INITIAL DATE



*Roger L. Stevens*

Roger L. Stevens, P.S. #7052 Date 6-30-05 SM-1202

Distances shown hereon are expressed in feet and decimal parts thereof.

Basis of Bearings: Survey H-125.

CERTIFICATION: I hereby certify that the foregoing survey was prepared from actual field measurements, in accordance with Chapter 4733-37, Ohio Administration Code.

V-138

**SURVEYOR'S DESCRIPTION FOR  
CURTIS & PAULINE HARING**

**2.004 Acres**

Situated in the Township of Washington, County of Richland, State of Ohio and being part of the Northeast Quarter of Section 21, Township 20, Range 18 and being more particularly described as follows:

**Commencing** at a railroad spike found in the northeast corner of said Northeast Quarter, said railroad spike also being in the centerline of German Church Road (T.H. 339);

Thence S 02° 11' 10" W, 516.77 feet along the east line of said Northeast Quarter also being along said centerline of German Church Road to a P.K. nail found in the centerline of Vanderbilt Road (T.H. 328);

Thence S 84° 02' 15" W, 138.67 feet along said centerline of Vanderbilt Road to a P.K. nail found;

Thence S 66° 00' 30" W, 845.17 feet and continuing along said centerline of Vanderbilt Road to a railroad spike found;

Thence S 60° 11' 00" W, 228.36 feet and continuing along said centerline of Vanderbilt Road to a railroad spike found;

Thence S 54° 30' 00" W, 474.43 feet and continuing along said centerline of Vanderbilt Road to a point being a northwesterly corner of a parcel of land conveyed to Emerson E. Bletz by official records volume 85, page 920, said point being the **true place of beginning**;

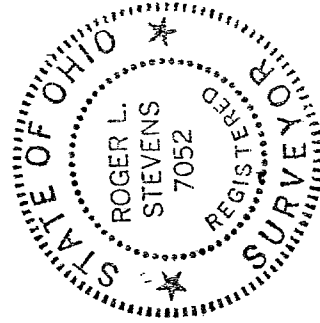
Thence with the following **SIX** courses:

- 1) S 35° 30' 00" E, 72.50 feet along a westerly line of said land of Emerson E. Bletz to an iron pin set and passing through an iron pin set at 30.00 feet;
- 2) Southeasterly and continuing along said westerly line of said land of Emerson E. Bletz on a curve to the right having a radius of 220.00 feet, an arc length of 143.35 feet, a delta angle of 37° 20' 00", a chord length of 140.83 feet and a chord bearing of S 16° 50' 00" E to a drill hole set in concrete;
- 3) S 01° 50' 00" W, 246.46 feet and continuing along said westerly line of said land of Emerson E. Bletz to an iron pin set in an interior corner of said land;
- 4) N 88° 10' 00" W, 230.02 feet along a north line of said land of Emerson E. Bletz to an iron pin set in the east line of a parcel of land conveyed to Steven A. and Cheryl J. Schroeder by official records volume 1513, page 534;
- 5) N 01° 50' 00" E, 330.00 feet along said east line of said land of Steven A. and Cheryl J. Schroeder to a point being in the northeasterly corner of said land, said point also being in said centerline of Vanderbilt Road and passing through an iron pin set at 308.00 feet;
- 6) N 54° 30' 00" E, 177.30 feet along said centerline of Vanderbilt Road to the true place of beginning and containing 2.004 acres, more or less, and subject to all legal highways and easements of record.

Basis of Bearings: Survey H-125.

All iron pins set are 5/8" diameter reinforcing rod with plastic cap stamped "STEVENS 7052".

According to a survey made in June 2005 by Roger L. Stevens, Ohio Registered Surveyor No. 7052.



*Roger L. Stevens*  
Roger L. Stevens

Registered Surveyor No. 7052  
SM-1202

NEW SURVEY  
OF EXISTING PARCEL  
RICHLAND COUNTY  
TAX MAP OFFICE  
MLO 7-8-05  
INITIAL DATE

V-138