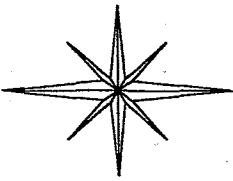


SOUTHWEST QUARTER  
SECTION 19 T-22 R-18  
FRANKLIN TOWNSHIP  
RICHLAND COUNTY, OHIO

N



J. & J. MCCARRON  
PT. 118.96 AC.  
D. V. 658 PG. 417

BASIS OF BEARINGS:  
ASSUMED

E. L. HACKMAN  
19.50 AC.  
D. V. 400 PG. 437

JACKSON TWP.  
FRANKLIN TWP.  
WEST LINE SEC. 19

S 87°30'6" E  
143.55'

1.00  
ACRE

N 2°46'17" E  
304.92'

M. & C. WRIGHT  
1.00 AC.  
ORV 476 PG. 128

S 2°46'17" W  
304.92'

E. & E. HACKMAN  
4.00 AC.

SEC. 19 COR.  
20.00'

143.55'  
N 87°30'6" W



C/L C. H. 201 (MYERS ROAD)  
SOUTH LINE SEC. 19

LEGEND:

O - 5/8 INCH REBAR W/CAP STAMPED  
"PS 7016" SET

● - EXISTING RAILROAD SPIKE

NEW SURVEY  
OF EXISTING PARCEL  
RICHLAND COUNTY  
TAX MAP OFFICE  
INITIALS: **MLB** DATE: **1-9-04**




STEVEN H. RIEDEL  
OHIO SURVEYOR 7016  
JANUARY 05, 2004  
RFR19SW

*(Signature)*

S-207

S-207

S-207



# Riedel Land Surveying Company

712 N. Henry St.  
Crestline, Ohio 44827

Phone (419) 683-1951

January 06, 2004  
Wright Property (1.00 acre)  
rfr19sw

Situated in the Township of Franklin, County of Richland, State of Ohio and being part of the Southwest quarter of Section 19, Township 22, Range 18, and being more fully described as follows:

Commencing at an existing railroad spike at the Southwest corner of Section 19; thence running South 87 deg. 30 min. 06 sec. East along the centerline of County Highway 201 (Myers Road, also being the South line of Section 19) for 1307.59 feet to the place of beginning;  
thence turning and running North 02 deg. 46 min. 17 sec. East (passing a 5/8 inch rebar set at 20.00 feet) for a total distance of 304.92 feet to a 5/8 inch rebar set;  
thence turning and running South 87 deg. 30 min. 06 sec. East for 143.55 feet to a 5/8 inch rebar set;  
thence turning and running South 02 deg. 46 min. 17 sec. West (passing a 5/8 inch rebar set at 284.92 feet) for a total distance of 304.92 feet to the centerline of County Highway 201;  
thence turning and running North 87 deg. 30 min. 06 sec. West along said centerline for 143.55 feet to the place of beginning.  
All 5/8 inch rebars set have a plastic cap stamped "PS 7016".

The above described parcel has a calculated area of 1.00 acres of land according to a survey made on January 05, 2004 by Steven H. Riedel, Ohio surveyor 7016.

Prior Deed: Volume 476 page 128  
Basis of Bearings: Assumed

NEW SURVEY  
OF EXISTING PARCEL  
RICHLAND COUNTY  
TAX MAP OFFICE

SRH 1-9-04  
INITIAL DATE

207