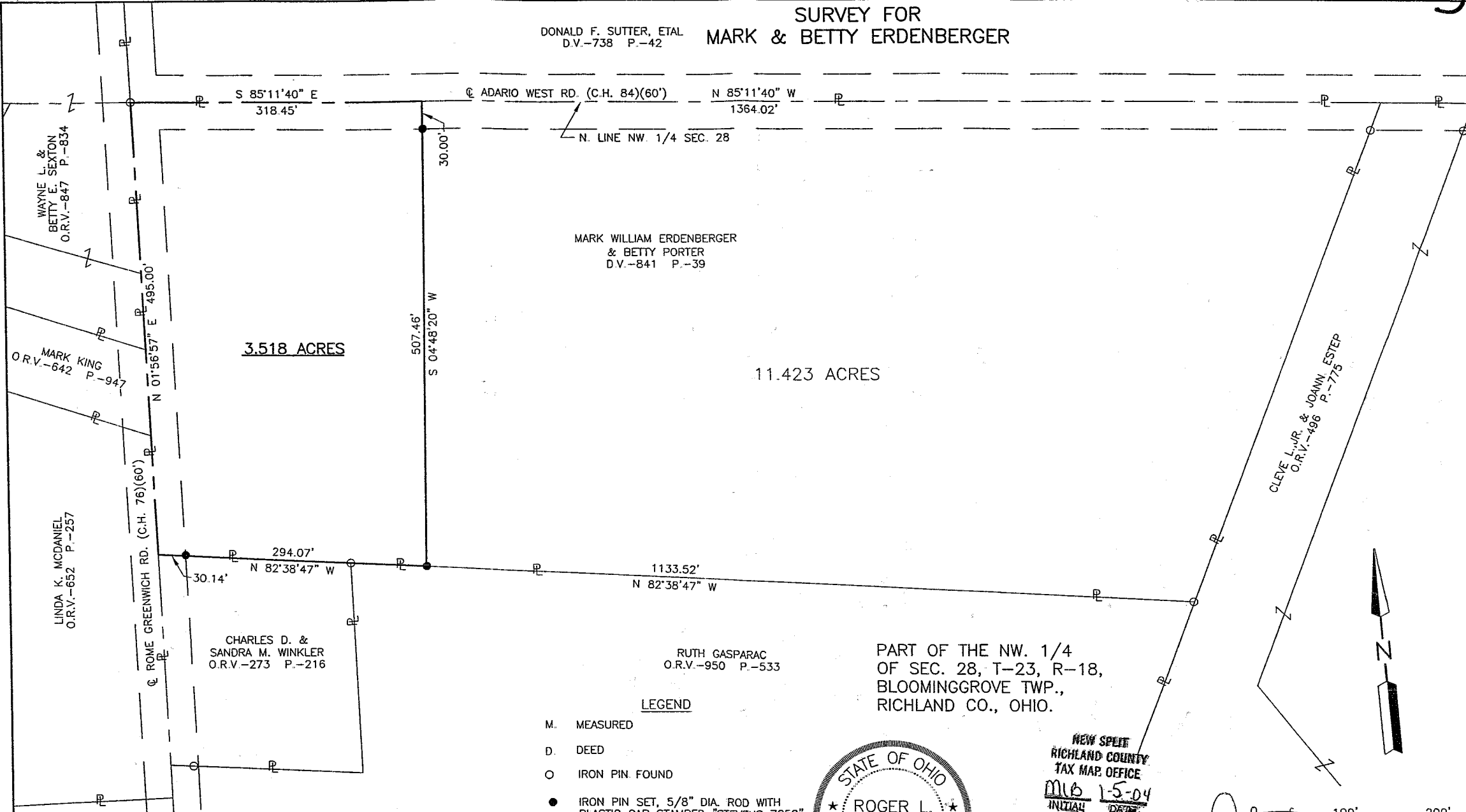


DONALD F. SUTTER, ETAL
D.V.-738 P.-42

SURVEY FOR MARK & BETTY ERDENBERGER



3.518 ACRES

11.423 ACRES

MARK WILLIAM ERDENBERGER
& BETTY PORTER
D.V.-841 P.-39

CHARLES D. &
SANDRA M. WINKLER
O.R.V.-273 P.-216

RUTH GASPARAC
O.R.V.-950 P.-533

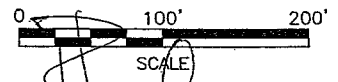
PART OF THE NW. 1/4
OF SEC. 28, T-23, R-18,
BLOOMINGGROVE TWP.,
RICHLAND CO., OHIO.

LEGEND

- M. MEASURED
- D. DEED
- IRON PIN FOUND
- IRON PIN SET, 5/8" DIA. ROD WITH PLASTIC CAP STAMPED "STEVENS 7052"



NEW SPLET
RICHLAND COUNTY
TAX MAP OFFICE
MLB 1-5-04
INITIAL DATE



Roger L. Stevens
Roger L. Stevens, P.S. #7052

[Signature]
Date 12-24-05 SM-1129

Distances shown hereon are expressed in feet and decimal parts thereof, bearings are to an assumed meridian and are used to express angles only.

CERTIFICATION: I hereby certify that the foregoing survey was prepared from actual field measurements, in accordance with Chapter 4733-37, Ohio Administration Code.

Roger L. Stevens

**SURVEYOR'S DESCRIPTION FOR
MARK & BETTY ERDENBERGER**

3.518 Acres

Situated in the Township of Bloominggrove, County of Richland, State of Ohio and being part of the Northwest Quarter of Section 28, Township 23, Range 18 and being more particularly described as follows:

Beginning at an iron pin found in the intersection of the centerline of Rome Greenwich Road (C.H. 76) and the centerline of Adario West Road (C.H. 84), said iron pin also being in the north line of said Northwest Quarter;


Thence with the following **FOUR** courses:

- 1) **S 85° 11' 40" E, 318.45 feet** along said centerline of Adario West Road also being along said north line of said Northwest Quarter to a point;
- 2) **S 04° 48" 20" W, 507.46 feet** to an iron pin set in the north line of a parcel of land conveyed to Ruth Gasparac by official records volume 950, page 533 and passing through an iron pin set at 30.00 feet;
- 3) **N 82° 38' 47" W, 294.07 feet** along said north line of said land of Ruth Gasparac and along the north line of a parcel of land conveyed to Charles D. and Sandra M. Winkler by official records volume 273, page 216 to a point being the northwest corner of said land of Charles D. and Sandra M. Winkler, said point also being in said centerline of Rome Greenwich Road and passing through an iron pin set at 263.93 feet;
- 4) **N 01° 56' 57" E, 495.00 feet** along said centerline of Rome Greenwich Road to the **place of beginning** and containing **3.518 acres**, more or less, and subject to all legal highways and easements of record.

Bearings are to an assumed meridian and are used to express angles only.

All iron pins are 5/8" diameter reinforcing rod with plastic cap stamped "STEVENS 7052".

According to a survey made in December 2003 by Roger L. Stevens, Ohio Registered Surveyor No. 7052.



Roger L. Stevens
Jerry Dreads

Roger L. Stevens
 Registered Surveyor No. 7052
 SM-1129

NEW SPLIT
 RICHLAND COUNTY
 TAX MAP OFFICE
 MUB. 1-5-04
 INITIAL . . . DATE