



All bearings are based on the centerline of Trimble Road bearing South 00° 33' 28" West as called for in Plat Book Volume 26, Page 40



CURVE DATA

Curve	Delta	A	R	B	C	T
C1	Δ=52° 14' 42"	A=68.39'	R=75.00'	B=140' 52' 54" W	C=66.04'	T=36.78'
C2	Δ=36° 55' 44"	A=30.22'	R=46.88'	B=119' 25' 22" W	C=29.70'	T=15.65'

(NON-TANGENTIAL)



Robert J. McAuley
 ROBERT J. MAULEY
 REG. SURVEYOR NO. 7209
 RICHLAND ENGINEERING LIMITED

23 Dec 2003
 DATE

LEGEND

- SURVEY MARKER FOUND WITH CAP STAMPED, "RICHLAND ENG. LTD. 7209"
- ⊗ SURVEY MARKER FOUND WITH CAP STAMPED, "RICHLAND ENGINEERING LIMITED, ROBERT A. CUNNING RLS 4939"
- ◇ RAILROAD SPIKE FOUND
- MONUMENT BOX FOUND


BOUNDARY SURVEY FOR

WILLIAM E. CASTO

SITUATED IN THE CITY OF MANSFIELD, TOWNSHIP OF MANSFIELD, COUNTY OF RICHLAND, STATE OF OHIO AND BEING A PART OF THE SOUTHEAST QUARTER OF SECTION 30, TOWNSHIP 21, RANGE 18.

181-S

S-181



RICHLAND ENGINEERING LIMITED

29 North Park Street, Mansfield, Ohio 44902-1769 • 419/524-0074 FAX 419/524-1812

102165 REM

DESCRIPTION

Situated in the City of Mansfield, Township of Mansfield, County of Richland, State of Ohio and being a part of the Southeast Quarter of Section 30, Township 21, Range 18, and further described as follows:

Commencing at a monument box found at the northeast corner of the Southeast Quarter of said Section 30 also being the intersection of the centerlines of Millsboro Road and Trimble Road;

Thence South $00^{\circ}33'28''$ West with the centerline of Trimble Road and the east line of said Southeast Quarter of Section 30, a distance of 748.09 feet to a railroad spike found at the intersection of the centerlines of Trimble Road and Cricket Lane;

Thence North $89^{\circ}26'32''$ West with the centerline of Cricket Lane a distance of 310.00 feet to a railroad spike found on the west line of The Meadows - Block One as shown in Richland County Recorder's Plat Book 26, Page 40;

Thence South $00^{\circ}33'28''$ West with the west line of said the Meadows - Block One lands passing thru a survey marker found at a distance of 30.00 feet on the south right of way line of Cricket Lane, and at 330.00 feet, a total distance of 512.00 feet to a survey marker found* at the southeast corner of Lot Number 23227 of The Meadows - Block Three as recorded in Plat Book Volume 29, Page 68, being the point of beginning of the parcel herein described;

Thence continuing South $00^{\circ}33'28''$ West with the west line of said The Meadows - Block One lands a distance of 199.18 feet to a survey marker found* at the northeast corner of lands now or formerly owned by State Farm Mutual Auto Insurance Company as recorded in Official Record Volume 363, Page 614;

Thence North $89^{\circ}26'32''$ West along the north line of said State Farm lands, a distance of 70.00 feet to a survey marker found* at the northwest corner of said State Farm lands;

Thence South $00^{\circ}33'28''$ West along the west line of said State Farm lands, a distance of 182.00 feet to a survey marker found* at the southwest corner of said State Farm lands;

Thence South $89^{\circ}26'32''$ East along the south line of said State Farm lands, a distance of 70.00 feet to a survey marker found* at the southeast corner of said State Farm lands;

Thence South $00^{\circ}33'28''$ West along the west line of said the Meadows - Block One lands a distance of 67.96 feet to a survey marker found;

DESCRIPTION (cont.)

Thence North 89°26'32" West a distance of 358.17 feet to a survey marker found;

Thence northwesterly along a non-tangential curve to the right having a radius of 75.00 feet, central angle of 52°14'42", an arc length of 68.39 feet, a chord bearing of North 40°52'54" West with a chord length of 66.04 feet to a survey marker found;

Thence North 00°57'30" West a distance of 191.16 feet to a survey marker found*;

Thence Northwesterly along a curve to the left having a radius of 46.88 feet, central angle of 36°55'44", an arc length of 30.22 feet, a chord bearing of North 19°25'22" West with a chord length of 29.70 feet to a survey marker found on the southeasterly line of lands now or formerly owned by Jodi Dees as recorded in Official Record Volume 279, Page 524;

Thence North 58°35'45" East along the southeasterly line of said Dees lands, a distance of 14.77 feet to a survey marker found;

Thence North 00°37'00" East a distance of 113.00 feet along the east line of said Dees lands, and 59.81 feet along the east line of Stonegate Woods as shown in Richland County Recorder's Plat Book 25, Page 40, a total distance of 172.81 feet to a survey marker found*;


Thence South 89°26'32" East along the south line of The Meadows - Block Three, a distance of 404.38 feet to the survey marker found at the point of beginning, containing 3.863 acres of land, more or less, subject to all easements and use restrictions of record;

Bearings are assumed and are for the determination of angular measurement only. Basis of bearing is the centerline of Trimble Road being South 00°33'28" West as shown in Plat Volume 26, Page 40.

"Survey Marker found" indicates a 5/8" x 30" long rebar with aluminum cap stamped "Richland Engineering Limited, Robert A. Cunning, RLS 4939".

"Survey marker found*" indicates at 5/8" x 30" long rebar with aluminum cap stamped "Richland Engineering Limited, Robert J. McAuley, RLS 7909".

Deed Reference: Official Record Volume 1128, Page 188.



Robert J. McAuley 18 Dec 2003
Robert J. McAuley, P.S.
Registered Surveyor #709

NEW SURVEY
OF EXISTING PARCEL
RICHLAND COUNTY
TAX MAP OFFICE
MJB 12.23.03
INITIAL DATE