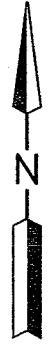
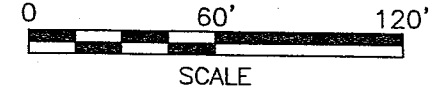


S-124

SURVEY FOR KENT L. EWERS



R.S. FARMS LTD. PARTNERSHIP
O.R.V.-416 P.-689

KENT L. EWERS
O.R.V.-926 P.-140

1.000 ACRES

HASTINGS NEWVILLE ROAD (C.H. 302)(60')
N 65°59'27" W 326.70'

MENGERT ROAD (T.H. 430)

WILLIAM G. & REGINA G. LINKENBACH TRUSTEES
O.R.V.-886 P.-722

PART OF THE NW. 1/4
OF SEC. 32, T-22, R-17,
MONROE TWP., RICHLAND
CO., OHIO.

NEW SURVEY
OF EXISTING PARCEL
RICHLAND COUNTY
TAX MAP OFFICE
MLB 11-17-03
INITIAL DATE

LEGEND

- ⊗ WOOD FENCE POST FOUND
- △ METAL FENCE POST FOUND
- RAILROAD SPIKE SET
- IRON PIN SET, 5/8" DIA. ROD WITH PLASTIC CAP STAMPED "STEVENS 7052"



Distances shown hereon are expressed in feet and decimal parts thereof, bearings are to an assumed meridian and are used to express angles only.

CERTIFICATION: I hereby certify that the foregoing survey was prepared from actual field measurements, in accordance with Chapter 4733-37, Ohio Administration Code.

Roger L. Stevens
Roger L. Stevens, P.S. #7052 Date 11-11-03 SM-1652

S-124

**SURVEYOR'S DESCRIPTION FOR
KENT L. EWERS**

1.000 Acre

Situated in the Township of Monroe, County of Richland, State of Ohio and being part of the Northwest Quarter of Section 32, Township 22, Range 17 and being more particularly described as follows:

Commencing at a railroad spike set in the intersection of the centerline of Hastings Newville Road (C.H. 302) and the centerline of Mengert Road (T.H. 430);

Thence N 65° 59' 27" W, 326.70 feet along said centerline of Hastings Newville Road to a point being a northwesterly corner of a parcel of land conveyed to William G. and Regina G. Linkenbach Trustees by official records volume 886, page 722 and being the **true place of beginning**;


Thence with the following **FOUR** courses:

- 1) **S 24° 00' 33" W, 264.00 feet** along a westerly line of said land of William G. and Regina G. Linkenbach Trustees to an iron pin set in an interior corner of said land and passing through a wood fence post found at 31.74 feet;
- 2) **N 65° 59' 27" W, 165.00 feet** along a northerly line of said land of William G. and Regina G. Linkenbach Trustees to a metal fence post found in an interior corner of said;
- 3) **N 24° 00' 33" E, 264.00 feet** along an easterly line of said land of William G. and Regina G. Linkenbach Trustees to a point being a northeasterly corner of said land, said point also being in said centerline of Hastings Newville Road and passing through an iron pin set at 234.00 feet;
- 4) **S 65° 59' 27" E, 165.00 feet** along said centerline of Hastings Newville Road to the **true place of beginning** and containing **1.000 acre**, more or less, and subject to all legal highways and easements of record.

Bearings are to an assumed meridian and are used to express angles only.

All iron pins set are 5/8" diameter reinforcing rod with plastic cap stamped "STEVENS 7052".

According to a survey made in November 2003 by Roger L. Stevens, Ohio Registered Surveyor No. 7052.



Roger L. Stevens
 Roger L. Stevens
 Registered Surveyor No. 7052
 SM-1652

NEW SURVEY
 OF EXISTING PARCEL
 RICHLAND COUNTY
 TAX MAP OFFICE
 INITIAL **MLB** DATE **11-17-03**