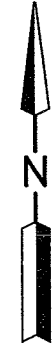
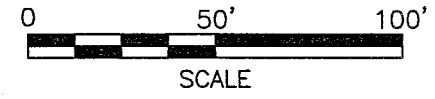


S-6

SURVEY FOR FIRSTMERIT MORTGAGE CORP., ETAL

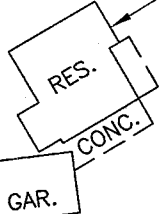


WILLIAM H. & TAMMY E. FITZRANDOLPH
O.R.V.-552 P.-28

269.81'
271.00'
N 59°56'13" E

0.483 ACRES

FIRSTMERIT MORTGAGE
CORPORATION, ETAL
O.R.V.-1140 P.-544



S 89°34'29" W 313.67'
318'D.

S 30°39'58" E
155.13'
158'D.

RICHLAND CO. BIKEWAY (66')
BOARD OF PARK COMMISSIONERS
RICHLAND COUNTY, OHIO
O.R.V.-137 P.-888

ORAL F. & CLOIE DICK TRUSTEE
O.R.V.-603 P.-869

LEGEND

- M. MEASURED
- D. DEED
- ⊗ CONCRETE POST FOUND
- IRON PIN FOUND
- MONUMENT BOX FOUND
- IRON PIN SET, 5/8" DIA. ROD WITH PLASTIC CAP STAMPED "STEVENS 7052"


MICHAEL & GEORGETTE SMITH
O.R.V.-94 P.-956

ORA ALLEN & TERRE RAE OSBORNE
O.R.V.-599 P.-29

PART OF THE NE. 1/4 OF
SEC. 5, T-19, R-18,
VILLAGE OF BELLVILLE.,
RICHLAND CO., OHIO.

NEW SURVEY
OF EXISTING PARCEL
RICHLAND COUNTY
TAX MAP OFFICE

MLB 9-22-03
INITIAL DATE



Roger L. Stevens

Roger L. Stevens, P.S. #7052 Date 9-4-03 SM-1660

Distances shown hereon are expressed in feet and decimal parts thereof, bearings are to an assumed meridian and are used to express angles only.

CERTIFICATION: I hereby certify that the foregoing survey was prepared from actual field measurements, in accordance with Chapter 4733-37, Ohio Administration Code.

W. LINE NE. 1/4 SEC. 5

SW. CORNER
NE. 1/4 SEC. 5

S. LINE NE. 1/4 SEC. 5
N 89°42'40" E 859.84'

S.R. 97 (60')
N 30°39'58" W 412.76'

34.78'

63.00'

35.13'

69.19'

24.99'

4.3'

71.8'

**SURVEYOR'S DESCRIPTION FOR
FIRSTMERIT MORTGAGE CORPORATION, ETAL**

0.483 Acre

Situated in the Village of Bellville, County of Richland, State of Ohio and being part of the Northeast Quarter of Section 5, Township 19, Range 18 and being more particularly described as follows:

Commencing at a concrete post found in the southwest corner of said Northeast Quarter of Section 5;

Thence N 89° 42' 40" E, 859.84 feet along the south line of said Northeast Quarter to a point being in the centerline of right of way of S.R. 97 and passing through an iron pin found at 825.06 feet;

Thence N 30° 39' 58" W, 412.76 feet along said centerline of right of way of S.R. 97 to a point being the northeasterly corner of a parcel of land conveyed to Ora Allen and Terri Rae Osborne by official records volume 599, page 29, said point being the **true place of beginning**;

Thence S 89° 34' 29" W, 313.67 feet along the north line of said land of Ora Allen and Terri Rae Osborne and along a north line of a parcel of land conveyed to Michael and Gerogette Smith by official records volume 94, page 956 to an iron pin found in a southerly corner of a parcel of land conveyed to William H. and Tammy E. Fitzrandolph by official records volume 552, page 28 and passing through an iron pin set at 35.13 feet;

Thence N 59° 56' 13" E, 271.00 feet along a southerly line of said land of William H. and Tammy E. Fitzrandolph to a point being the southeasterly corner of said land, said point also being in said centerline of right of way of S.R. 97 and passing through an iron pin found at 246.01 feet;

Thence S 30° 39' 58" E, 155.13 feet along said centerline of right of way of S.R. 97 to the **true place of beginning** and containing **0.483 acre**, more or less, and subject to all legal highways and easements of record.

Bearings are to an assumed meridian and are used to express angles only.

All iron pins set are 5/8" diameter rod with plastic cap stamped "STEVENS 7052".

According to a survey made in September 2003 by Roger L. Stevens, Ohio Registered Surveyor No. 7052.

NEW SURVEY
OF EXISTING PARCEL
RICHLAND COUNTY
TAX MAP OFFICE

mls
INITIAL

9-22-03
DATE



Roger L. Stevens

Registered Surveyor No. 7052
SM-1660Z