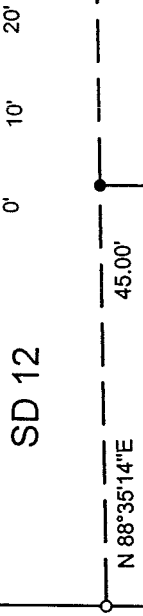


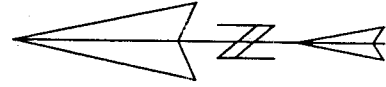
FOR

BECKY L. HALL
SW QUARTER OF SECTION 15, TOWNSHIP 21, RANGE 18,
CITY OF MANSEFIELD, RICHLAND COUNTY, OHIO.

Scale 1" = 20' Date 7-03-03 P.B. P. O.R. 960 P. 39 Drawn By SRV



BEARING BASIS
ASSUMED




PEARL AVENUE (60')

SD 3
0.145
ACRES

SD 4

LEGEND

- IRON PIN FOUND
- 1/2" X 30" IRON PIN SET W/ PLASTIC CAP STAMPED "VANCE 6553"



SPRING STREET (60')

NEW SURVEY
OF EXISTING PARCEL
RICHLAND COUNTY
TAX MAP OFFICE

MW 7-16-03
INITIAL DATE

CERTIFICATION: We hereby certify that the foregoing survey was prepared from actual field measurements, in accordance with Chapter 4733-37, Ohio Administration Code.

Samuel W. Vance
Registered Surveyor No. 6553

VANCE SURVEYING

LAND SURVEYOR

28 Clinton Road, Mount Vernon, Ohio 43050

R-234

R-236

R-236

VS

VANCE SURVEYING

28 CLINTON ROAD
MOUNT VERNON, OHIO 43050-1157
740-397-6296

SAMUEL W. VANCE, PS

SAMUEL R. VANCE, PS

DESCRIPTION 0.145 ACRE TRACT

Being situated in the Southwest Quarter of Section fifteen (15), Range eighteen (18), Township twenty-one (21), City of Mansfield, Richland County, State of Ohio and being that land of record in Official Records 960 Page 39 in the Richland County Recorder's Office and being more particularly described as follows;

Beginning for reference at a 1/2 inch iron pin set at the intersection of the east line of Pearl Avenue (60') with the north line of Spring Street (60');

thence from the place of beginning North 00 degrees 00 minutes 00 seconds East along the east line of Pearl Avenue, the west line of SD3, a distance of 140.00 feet to a 1/2 inch iron pin set;

thence North 88 degrees 35 minutes 14 seconds East along the south line of SD12 a distance of 45.00 feet to an iron pin found;

thence South 00 degrees 00 minutes 00 seconds East along the westerly line of SD4 a distance of 140.00 feet to an iron pin found;

thence South 88 degrees 35 minutes 14 seconds West along the north line of Spring Street a distance of 45.00 feet to the place of beginning - containing 0.145 acres, more or less.

Subject to all legal right-of-way of previous record.

The above described parcel was prepared by me, Samuel W. Vance, from a survey made in July, 2003. Bearing Basis Assumed. All pins set are 1/2 inch by 30 inch iron pins with plastic caps stamped "Vance 6553".

NEW SURVEY
OF EXISTING PARCEL
RICHLAND COUNTY
TAX MAP OFFICE

MW INITIAL 7-16-03 DATE

R-234