


SOUTHEAST QUARTER
SECTION 28 T-21 R-19
SPRINGFIELD TOWNSHIP
RICHLAND COUNTY, OHIO



BASIS OF BEARINGS:
SURVEY INDEX L PG. 105

S 86°10'59" E
230.00'

T. & M. KLEILEIN
D. V. 697 PG. 699

2.00
ACRE

N 2°31'18" E
380.00'

B. & S. SMITH 5.11 AC. ORV 791 PG. 300

S 2°31'18" W
380.00'

773.61'
C/L T. H. 153 (SHERMAN RD.)

SOUTH LINE
SEC. 28
2263.11'

EAST LINE SEC. 28

EXISTING
RRS

C/L C. H. 146
(MANSFIELD-MARION RD.)


LEGEND:

○ - 5/8 INCH REBAR W/CAP
STAMPED "PS 7016" SET

● - EXISTING IRON PIN

NEW SPLIT
RICHLAND COUNTY
TAX MAP OFFICE

EAK 7-803
INITIAL DATE



*Kayath Fleming
Springfield Township
July 1, 2003*

[Handwritten signature]

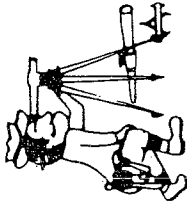
Graphic Scale



STEVEN H. RIEDEL
OHIO SURVEYOR 7016
MAY 09, 2003
RSP28SEG

R-217

R-217



Riedel Land Surveying Company

712 N. Henry St.
Crestline, Ohio 44827

Phone (419) 683-1951

May 12, 2003

Kleilein Property (2.00 acres)
rsp28sej

Situated in the Township of Springfield, County of Richland, State of Ohio and being part of the Southeast quarter of Section 28, T-21, R-19, and being more fully described as follows:

Commencing at an existing railroad spike at the intersection of the East line of Section 28 with the centerline of Township Highway 153 (Sherman Road, also the South line of Section 28);

thence running North 86 deg. 10 min. 59 sec. West along the centerline of Township Highway 153 for 2263.11 feet to the place of beginning (an existing iron pin being North 02 deg. 31 min. 18 sec. East and 37.00 feet from this point);

thence continuing North 86 deg. 10 min. 59 sec. West along said centerline for 230.00 feet;

thence turning and running North 02 deg. 31 min. 18 sec. East (passing a 5/8 inch rebar set at 30.00 feet) for a total distance of 380.00 feet to a 5/8 inch rebar set;

thence turning and running South 86 deg. 10 min. 59 sec. East for 230.00 feet to a 5/8 inch rebar set;

thence turning and running South 02 deg. 31 min. 18 sec. West (passing an existing iron pin at 343.00 feet) for a total distance of 380.00 feet to the place of beginning


All 5/8 inch rebars set have a plastic cap stamped "PS 7016".

The above described parcel has a calculated area of 2.00 acres of land according to a survey made on June May 09, 2003 by Steven H. Riedel, Ohio surveyor 7016.

Prior Deed: Volume 697 page 699
Basis of Bearings: Survey Index L - 105

NEW SPLIT
RICHLAND COUNTY
TAX MAP OFFICE
EAK INITIAL DATE
7-8-03

R-217



DESCRIPTION OF SURVEY FOR HELEN BEAM

PART OF SW 1/4 SECTION 27
TOWNSHIP 20 RANGE 19
TROY TOWNSHIP OHIO
RICHLAND COUNTY,

Robert M. Little
Robert M. Little

Registered Surveyor # Ohio 5524
May 4, 2003

R-217