

E.C. LESS THAN

NOTE - ALL P...  
ARE 3/4 KE BAR X 30"

S L PUCKETT  
ORV-655/P-287

S 89° 48' 24" E 186.00' (b)

L E SLOANE ORV-848/P-891  
W LINE SE 1/4  
N 01° 11' 00" W 437.31' (M)

S 00° 36' 28" E 436.61' (C)

Total Area  
1.8434 Ac.

E & S LEGG  
DV-873/P-79


POB N 90° 00' 00" W 181.60' (D)  
25.00'  
47/135' 30" W S  
COR.

25.00'

S LINE, SE 1/4  
NEW SURVEYSTEIN RD (TR-169)

14.65'

James K. Crowl, P.E., P.S.  
P.O. Box 8601  
747 South Home Road  
Mansfield, Ohio 44906  
(419) 529-9747



OF EXISTING PARCEL  
RICHLAND COUNTY  
TAX MAP OFFICE


PK 5-1503  
INITIAL DATE

*James K. Crowl*  
James K. Crowl  
P.S. #6496

- LEGEND
- - IRON PIN FOUND
  - - IRON PIN SET W/ PLASTIC CAP "J CROWL 6496"
  - ⊗ - PK NAIL SET

Plat of Survey  
for  
B & B Surgener  
Part of the SE 1/4,  
Sec-29, Twp-22,  
Rng-19, Sharon Twp,  
Richland Co., Ohio  
Sht 1/1 May 8, 2003

BRGS BASED ON 3/22/92 SURVEY BY LGB (PS#6320)




N


R-126

R-126

R-126



James K. Crowl, P.E., P.S.  
P.O. Box 8601  
747 South Home Road  
Mansfield, Ohio 44906  
(Voice) 419-529-9747  
(FAX) 419-529-9747



Description

Being a part of the south east Quarter, Section 29, Twp-22, Rng-19, Sharon Township, Richland County, Ohio and more particularly described as follows;

Beginning at a PK Nail set at the south west corner of the south east Quarter, said point also being on the centerline of Stein Road (TR-169);

Thence N 01° 11' 00" W along and with the west line of the south east Quarter as referenced above a distance of 437.31 feet to a point, said point referenced by an iron pin found S 89° 48' 24" E at a distance of 0.50 feet;

Thence S 89° 48' 24" E a distance of 186.00 feet to an iron pin set;

Thence S 00° 36' 28" E a distance of 436.61 feet to a PK Nail set on the centerline of Stein Road (TR-169) and the south line of the south east Quarter as referenced above, said PK Nail referenced by an iron pin set N 00° 36' 28" W at a distance of 25.00 feet;

Thence N 90° 00' 00" W along and with the centerline of Stein Road (TR-169) and the south line of the south east Quarter as referenced above a distance of 181.60 feet to the place of beginning, and containing 1.8434 acres, more or less, but subject to all highways and easements of record.

This description was prepared from a field survey performed by James K. Crowl, P.S. 6496, on May 8, 2003, the bearings referred to herein are based on a survey by Larry G. Blunk (PS #6320) dated 3/22/92. The iron pins set are 3/4" diameter rebar with identification caps stamped "JKC 6496".

NEW SURVEY  
OF EXISTING PARCEL  
RICHLAND COUNTY  
TAX MAP OFFICE  
EAY S-1503  
INITIAL DATE

R-126