


B-115



BASIS OF BEARINGS:
ASSUMED

C/L T. H. 267 STEWART ROAD
WEST LINE SEC. 1

R. & M. MUSGROVE
1.15 AC.
D.V. 770 PG. 686

N 1°33'46" E
521.40'

R. & T. JAKUBICK
ORV 73 PG. 552
1.19 ACRES

518.99'
S 1°33'46" W

B. & S. MINICH
ORV 685 PG. 137
1.19 ACRES

516.58'
S 1°33'46" W

W. & F. JACKSON
ORV 343 PG. 11
1.18 ACRES

514.18'
S 1°34'25" W

W. & K. HARISON
1.18 AC.
D.V. 828, PG. 276

1.17 AC.

C. & M. FIFE
ORV 301 PG. 322
0.63 AC.

G. & J. HEFLEN
3.12 AC.
ORV 365 PG. 197

S 88°41'19" E

99.96' 99.96' 99.96' 99.96' 100.02'

817.12'

25.00'

100.00'

25.00'

100.00'

25.82'

99.90'

25.59'


SOUTH LINE SEC. 1

S 89°55'59" W C/L T. H. 269 PIPER RD.

SOUTHWEST QUARTER SECTION 1 T-21 R-18 MADISON TOWNSHIP RICHLAND COUNTY, OHIO

LEGEND:

- - 5/8 INCH REBAR W/CAP
STAMPED "PS 7016" SET
- - EXISTING IRON PIN

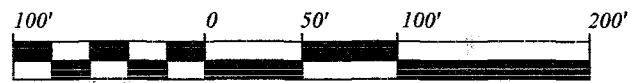


NEW SURVEY
OF EXISTING PARCEL
RICHLAND COUNTY
TAX MAP OFFICE


EAK 5-12-03
INITIAL DATE

STEVEN H. RIEDEL
OHIO SURVEYOR 7016
APRIL 24, 2003
RMA1SWA

Graphic Scale



1" = 100'



Riedel Land Surveying Company

712 N. Henry St.
Crestline, Ohio 44827

Phone (419) 683-1951

May 02, 2003

R. & L. Jakubick (1.19 acres)
rmlswa

Situated in the Township of Madison, County of Richland, State of Ohio and being part of the Southwest quarter of Section 1, T-21, R-18, and being more fully described as follows:

Commencing at an existing iron pin at the intersection of the centerline of Township Highway 267 (Stewart Road, also being the West line of Section 1) with the centerline of Township Highway 269 (Piper Road, also being the South line of Section 1);

thence running North 89 deg. 55 min. 59 sec. East along the centerline of Township Highway 269 for 817.12 feet to the place of beginning;

thence turning and running North 01 deg. 33 min. 46 sec. East (passing a 5/8 inch rebar set at 25.00 feet) for a total distance of 521.40 feet (an existing iron pin being North 88 de. 41 min. 19 sec. West and 0.50 feet from this point);

thence turning and running South 88 deg. 41 min. 19 sec. East for 99.96 feet;

thence turning and running South 01 deg. 33 min. 46 sec. West (passing an existing iron pin at 0.37 feet and a 5/8 inch rebar set at 493.99 feet) for a total distance of 518.99 feet to the centerline of Township Highway 269;

thence turning and running South 89 de. 55 min. 59 sec. West along said centerline for 100.00 feet to the place of beginning.

All 5/8 inch rebars set have a plastic cap stamped "PS 7016".

The above described parcel has a calculated area of 1.19 acres of land according to a survey made on April 24, 2003 by Steven H. Riedel, Ohio surveyor 7016.


Prior Deed: ORV 73 page 552

Basis of Bearings: Assumed

NEW SURVEY
OF EXISTING PARCEL
RICHLAND COUNTY
TAX MAP OFFICE

EAJ 5-17-03
INITIAL DATE

R-18



Riedel Land Surveying Company

712 N. Henry St.
Crestline, Ohio 44827

Phone (419) 683-1951

May 02, 2003

B. & S. Mimich (1.19 acres)
rma1swb

Situated in the Township of Madison, County of Richland, State of Ohio and being part of the Southwest quarter of Section 1, T-21, R-18, and being more fully described as follows:

Commencing at an existing iron pin at the intersection of the centerline of Township Highway 267 (Stewart Road, also being the West line of Section 1) with the centerline of Township Highway 269 (Piper Road, also being the South line of Section 1);

thence running North 89 deg. 55 min. 59 sec. East along the centerline of Township Highway 269 for 917.12 feet to the place of beginning;

thence turning and running North 01 deg. 33 min. 46 sec. East (passing a 5/8 inch rebar set at 25.00 feet and an existing iron pin at 518.62 feet) for a total distance of 518.99 feet;

thence turning and running South 88 deg. 41 min. 19 sec. East for 99.96 feet to a 5/8 inch rebar set;

thence turning and running South 01 deg. 33 min. 46 sec. West (passing an existing iron pin at 490.96 feet) for a total distance of 516.58 feet to the centerline of Township Highway 269;

thence turning and running South 89 de. 55 min. 59 sec. West along said centerline for 100.00 feet to the place of beginning.

All 5/8 inch rebars set have a plastic cap stamped "PS 7016".


The above described parcel has a calculated area of 1.19 acres of land according to a survey made on April 24, 2003 by Steven H. Riedel, Ohio surveyor 7016.

Prior Deed: ORV 685 page 137
Basis of Bearings: Assumed

NEW SURVEY
OF EXISTING PARCEL
RICHLAND COUNTY
TAX MAP OFFICE

INITIAL EAY DATE 5-17-03

B-115



Riedel Land Surveying Company

712 N. Henry St.
Crestline, Ohio 44827

Phone (419) 683-1951

May 02, 2003

W. & F. Jackson (1.18 acres)
rma1swc

Situated in the Township of Madison, County of Richland, State of Ohio and being part of the Southwest quarter of Section 1, T-21, R-18, and being more fully described as follows:

Commencing at an existing iron pin at the intersection of the centerline of Township Highway 267 (Stewart Road, also being the West line of Section 1) with the centerline of Township Highway 269 (Piper Road, also being the South line of Section 1);

thence running North 89 deg. 55 min. 59 sec. East along the centerline of Township Highway 269 for 1117.12 feet to the place of beginning;

thence turning and running North 01 deg. 33 min. 46 sec. East (passing an existing iron pin at 25.62 feet) for a total distance of 516.58 feet to a 5/8 inch rebar set;

thence turning and running South 88 deg. 41 min. 19 sec. East for 99.96 feet to a 5/8 inch rebar set;

thence turning and running South 01 deg. 34 min. 25 sec. West (passing an existing iron pin at 488.59 feet) for a total distance of 514.18 feet to the centerline of Township Highway 269;

thence turning and running South 89 de. 55 min. 59 sec. West along said centerline for 99.90 feet to the place of beginning.

All 5/8 inch rebars set have a plastic cap stamped "PS 7016".

The above described parcel has a calculated area of 1.18 acres of land according to a survey made on April 24, 2003 by Steven H. Riedel, Ohio surveyor 7016.

Prior Deed: ORV 343 page 11
Basis of Bearings: Assumed

NEW SURVEY
OF EXISTING PARCEL
RICHLAND COUNTY
TAX MAP OFFICE

SAK 5-12-03
INITIAL DATE

R-115