


D-35
**NORTHEAST AND
 SOUTHEAST QUARTERS
 SECTION 34 T-22 R-19
 JACKSON TOWNSHIP
 RICHLAND COUNTY, OHIO**

C. C. THOMAS, ETAL.
 47.85 AC. ORV 379 PG. 271

N. E. 1/4
 S. E. 1/4

S 66°43'7" E
 198.52'
 (0.15 AC.)


185.74'
 N 87°38'42" W



BASIS OF BEARINGS:
 ASSUMED

R. & S. MOORE
 4.58 AC.

4.91 AC.
**5.06
 ACRES**



F. J. & L. L. STANEK
 5.22 AC.
 D. V. 828 PG. 362

1114.85'
 N 2°33'3" E
 1185.75'

D. C. MOLDER
 ORV 945 PG. 777

1191.88'
 S 2°35'21" W

EAST LINE SEC. 34

LEGEND:

● - EXISTING IRON PIN

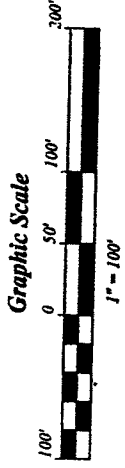
NEW SURVEY PARCEL
 OF EXISTING PARCEL
 RICHLAND COUNTY
 TAX MAP OFFICE

S/L T. H. 168 STIVING ROAD


INITIAL DATE
SR 6/20/02

[Signature]

STEVEN H. RIEDEL
 OHIO SURVEYOR 7016
 APRIL 23, 2002
 RJA34SE



P-355



Riedel Land Surveying Company

712 N. Henry St.
Crestline, Ohio 44827

Phone (419) 683-1951

June 01, 2002

Molder Property (5.06 acres)

tja34se

Situated in the Township of Jackson, County of Richland, State of Ohio and being part of the Northeast and Southeast quarters of Section 34, T-22, R-19, and being more fully described as follows:

Commencing at an existing iron pin at the Northeast corner of the Southeast quarter of Section 34;

thence running North 87 deg. 38 min. 42 sec. West along the North line of the Southeast quarter for 185.74 feet to an existing iron pin and the place of beginning;

thence turning and running South 02 deg. 35 min. 21 sec. West (passing an existing iron pin at 1161.88 feet) for a total distance of 1191.88 feet to the centerline of Township Highway 168 (Stiving Road);

thence turning and running North 64 deg. 59 min. 52 sec. West along said centerline for 200.03 feet;

thence turning and running North 02 deg. 33 min. 03 sec. East (passing an existing iron pin at 30.00 feet and the North line of the Southeast quarter at 1114.85 feet) for a total distance of 1185.75 feet to an existing iron pin;

thence turning and running South 66 deg. 43 min. 07 sec. East for 198.52 feet to the place of beginning.

The above described parcel has a calculated area of 5.06 acres of land (0.15 acres being in the Northeast quarter and 4.91 acres being in the Southeast quarter) according to a survey made on April 23, 2002 by Steven H. Riedel, Ohio surveyor 7016.

Prior Deed: ORV 945 page 777

Basis of Bearings: Assumed

NEW SURVEY
OF EXISTING PARCEL
RICHLAND COUNTY
TAX MAR. OFFICE

INITIAL
DATE

[Handwritten Signature]
6-20-02

P-355

P-355