
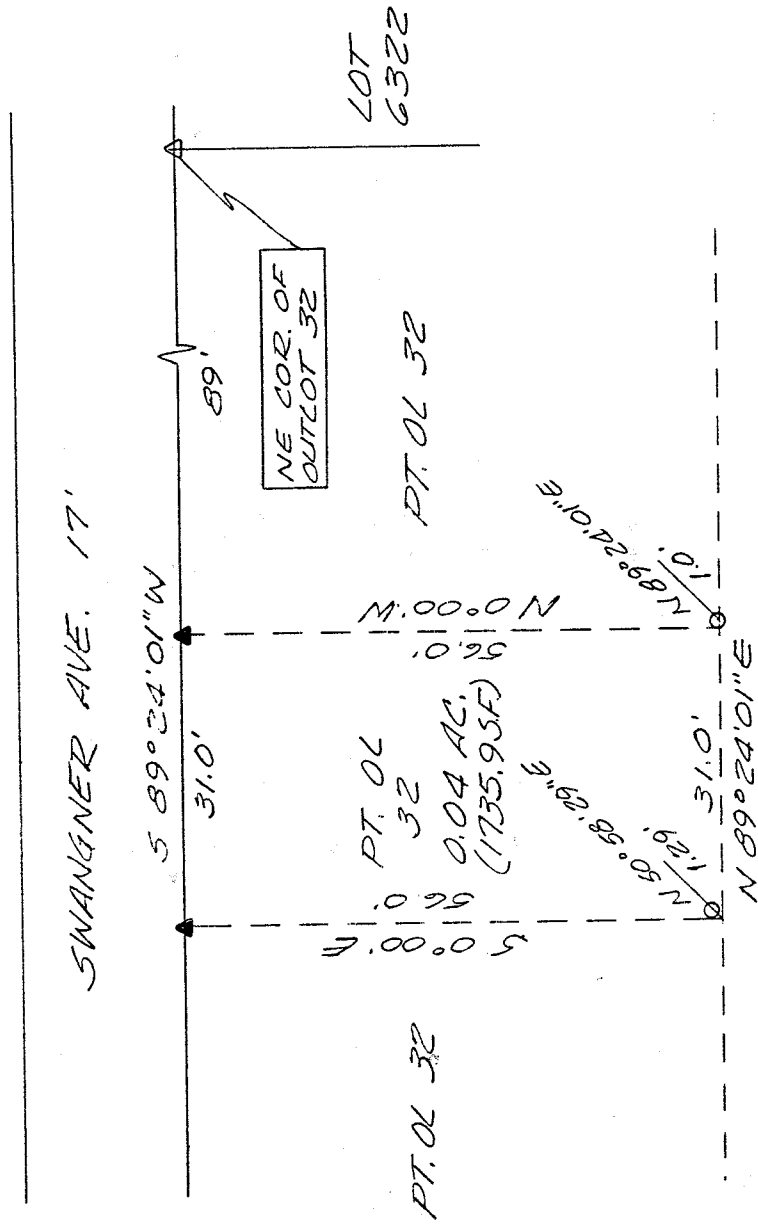
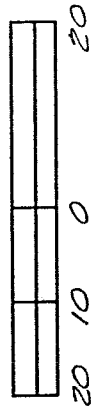



SURVEY PLAT

PART OF OUTLOT NUMBER 32.
 CITY OF MANSFIELD
 RICHLAND COUNTY, OHIO
 FOR: LIBERTY SAVINGS BANK FSB
 DEED REFERENCE: ORV. 914 PAGE 388



- ▲ P.K. NAIL SET
- 5/8" IRON PIN SET
- WITH CAP 6252
- △ R.R. SPIKE SET
- P.K. NAIL FOUND
- I.P. FOUND
- ◇ R.R. SPIKE FOUND
- ⊠ MONUMENT FOUND
- ⊞ FENCE POST FOUND



Bearings are record Clancy Survey
 Survey File 1-302.

NEW SURVEY
 OF EXISTING PARCEL
 RICHLAND COUNTY
 TAX MAP OFFICE
 EA K 6-11-02
 INITIAL DATE

John W. Napier, Jr.
 JOHN W. NAPIER, JR.
 REG. SURVEYOR NO. 6252

P-331

DESCRIPTION -----LIBERTY SAVINGS BANK

Being a part of Outlot Number 32 of the consecutively numbered Outlots of the City of Mansfield, Richland County, Ohio and more particularly described as follows: Commencing at a P.K. Nail found at the northeast corner of Outlot Number 32, said point also being on the south line of Swanger Avenue;

thence S 89°24'01" W, a distance of 89.0 feet, along the north line of Outlot Number 32, also being the south line of Swanger Avenue, to a P.K. Nail set, and being the true place of beginning ;


thence continuing S 89°24'01" W, 31.0 feet, along ^{to} said north line of Outlot Number 32 and south line of Swanger Avenue, to a P.K. Nail set;

thence S 0°00'00" E, 56.0 feet, to a point, said point referenced by an iron pin found N 50°58'29" E, 1.29 feet;

thence N 89°24'01" E, 31.0 feet to a point, said point referenced by an iron pin found N 89°24'01" E, 1.0 feet;

thence N 0°00'00" W, 56.0 feet, to the place of beginning, containing 0.04 acres of land, more or less, and subject to all legal highways and easements of record.

Prepared by :


John W. Napier Jr. June 8, 2002
Registered Surveyor No. 6252

NEW SURVEY
OF EXISTING PARCEL
RICHLAND COUNTY
TAX MAP, OFFICE
EWK 6-11-02
INITIAL DATE

P-331