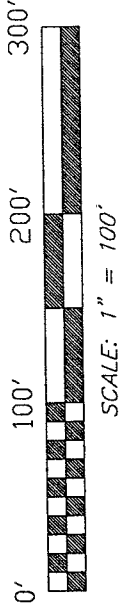


NOR



Bearings are based on an assumed meridian and are intended to be used for angular determination only.



M. & B. Stickney  
ORV 52, P. 181

N 88°52'04" E

396.00'

N 00°00'00" E

330.00'

3.00 ACRES

( R. H. Hall, Et al  
ORV 91, P. 916 )

S 00°00'00" W

330.00'

S 88°52'04" W

396.00'

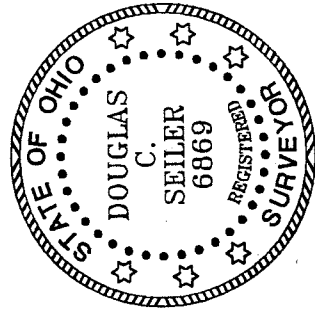
MANSFIELD-NORWALK ROAD  
(STATE ROUTE 13)

The east line  
of the SE Qtr.  
of Section 9

The south line  
of the SE Qtr.  
of Section 9

The SE corner of  
the SE Qtr. of  
Section 9

The Beginning



NEW SURVEY  
OF EXISTING PARCEL  
RICHLAND COUNTY  
TAX/MAP OFFICE

INITIAL *CS* DATE *5/3/02*

LEGEND

- Iron Pin found, ref. 28.82' to corner
- ⊗ 5/8" Iron Pin set with cap stamped "SEILER 6869"

*Douglas C. Seiler*

SURVEY BY  
DOUGLAS C. SEILER  
PROFESSIONAL SURVEYOR #6869  
52-1/2 NORTH MAIN STREET  
MANSFIELD, OHIO 44902  
(419) 525-3644  
FAX (419) 525-3696

SURVEY PLAT FOR

ROBERT HALL

PART SE QUARTER SECT. 9, T-22, R-18  
FRANKLIN TOWNSHIP  
RICHLAND COUNTY, OHIO

DATE: MAY 3, 2002 SCALE: 1" = 100'

rhall.asc/.dwg

P-276

P-276

# Douglas C. Seiler

Professional Land Surveyor

52½ North Main • Mansfield, Ohio 44902  
(419) 525-3644 • FAX (419) 525-3696

P-276

## SURVEY DESCRIPTION

PART SE QUARTER SECTION 9  
FRANKLIN TOWNSHIP  
RICHLAND COUNTY, OHIO

Situated in the Township of Franklin, County of Richland, State of Ohio and being a part of the Southeast Quarter of Section 9, Township 22 North, Range 18 West, more particularly described as follows:

Beginning for the same at the southeast corner of said quarter; Thence, South 88 degrees 52 minutes 04 seconds West with the south line of said quarter, passing through an iron pin found for reference at 28.82 feet, a total distance of 396.00 feet to an iron pin set;

Thence, North 00 degrees 00 minutes 00 seconds East a distance of 330.00 feet to an iron pin set;

Thence, North 88 degrees 52 minutes 04 seconds East, passing through an iron pin set for reference at 366.00 feet, a total distance of 396.00 feet to a point on the centerline of the Mansfield-Norwalk Road (State Route 13), the same being the east line of said quarter;

Thence, South 00 degrees 00 minutes 00 seconds West with said centerline and said east line, a distance of 330.00 feet to the place of beginning, containing 3.00 acres, according to survey by Douglas C. Seiler, Professional Surveyor #6869 on May 2, 2002, but subject to the right of way of State Route 13.


The intent of this instrument is to describe in greater detail the premises transferred by ORV 91, page 916.

Iron pins set are 5/8" rods with caps stamped "SEILER 6869".

Bearings are based on an assumed meridian and are intended to be used for angular de-termination only.

NEW SURVEY  
OF EXISTING PARCEL  
RICHLAND COUNTY  
TAX MAP OFFICE

INITIAL DATE  
F 5-1-02



*Douglas C. Seiler*  
Douglas C. Seiler  
Professional Surveyor #6869

P-276