

P-262

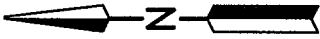
SURVEY FOR: KEVIN E. WIES

DATE: 4-23-02

JOB NUMBER: SM-1736

LOCATION: PART OF THE SE. 1/4 OF SEC. 26, T-21, R-17, WORTHINGTON TWP., RICHLAND CO., STATE OF OHIO.

O.R.V.-980 P.-306



HAROLD M. & SHEILA C. WIES
D.V.-646 P.-717
D.V.-652 P.-216

N 82°14'45" E
350.55'

S 01°08'06" E
116.33'

KEVIN E. WIES

THE SOCIETY OF THE
TRANSFIGURATION
O.R.V.-763 P.-626

N 00°22'35" W
485.11'

4.084 ACRES

S 00°08'53" E
419.78'

D.V.-831 P.-84

30.00'

S. LINE SE. 1/4 SEC. 26
347.57'


N 89°23'34" W

☉ HARRIS ROAD (T.H. 106) (30')

1389.70'

92°
14 SEC. 26
CORNER

☉ BUNKERHILL SOUTH ROAD (C.H. 108)
E. LINE SE. 1/4 SEC. 26



LEGEND

- IRON PIN FOUND
- RAILROAD SPIKE FOUND
- IRON PIN SET, 5/8" DIA. ROD WITH PLASTIC CAP STAMPED "STEVENS 7052"

NEW SPLIT
RICHLAND COUNTY
TAX MAP OFFICE

INITIAL: RAK DATE: 4-23-02

Roger L. Stevens
Roger L. Stevens, P.S. #7052

Distances shown hereon are expressed in feet and decimal parts thereof, bearings are to an assumed meridian and are used to express angles only.

CERTIFICATION: I hereby certify that the foregoing survey was prepared from actual field measurements, in accordance with Chapter 4733-37, Ohio Administration Code.

P-262

**SURVEYOR'S DESCRIPTION FOR
KEVIN E. WIES**

4.084 Acres

Situated in the Township of Worthington, County of Richland, State of Ohio and being part of the Southeast Quarter of Section 26, Township 21, Range 17 and being more particularly described as follows:

Commencing at a railroad spike found in the southeast corner of said Southeast Quarter, said railroad spike also being in the intersection of the centerline of Bunkerhill South Road (C.H. 108) and the centerline of Harris Road (T.H. 106);

Thence N 89° 23' 34" W, 1389.70 feet along said centerline of Harris Road also being the south line of said Southeast Quarter to a point being referenced by an iron pin found N 00° 08' 53" W, 32.66 feet from said point, said point also being the southwest corner of a parcel of land conveyed to The Society of the Transfiguration by deed volume 831, page 84 and the **True place of beginning**;

Thence **continuing** N 89° 23' 34" W, 347.57 feet along said centerline of Harris Road also being said south line of said Southeast Quarter to a point;

Thence N 00° 22' 35" W, 485.11 feet to an iron pin set and passing through an iron pin set at 30.00 feet;

Thence N 82° 14' 45" E, 350.55 feet to an iron pin set in the west line of a parcel of land conveyed to Harold M. and Sheila C. Wies by deed volume 646, page 717 and deed volume 652, page 216;


Thence S 01° 08' 06" E, 116.33 feet along said west line of said land of Harold M. and Sheila C. Wies to an iron pin found in the northwest corner of a parcel of land conveyed to The Society of the Transfiguration by official records volume 763, page 626;

Thence S 00° 08' 53" E, 419.78 feet along the west line of said land of The Society of the Transfiguration and the west line of aforementioned land of The Society of the Transfiguration as recorded in volume 831, page 84 to the **True place of beginning** and containing **4.084 acres**, more or less, but subject to all legal highways and easements of record.

Bearings are to an assumed meridian and are used to express angles only.

All iron pins set are 5/8" diameter rod with plastic cap stamped "STEVENS 7052"

According to a survey made in April 2002 by Roger L. Stevens, Ohio Registered Surveyor No. 7052.



Roger L. Stevens

Roger L. Stevens
Registered Surveyor No. 7052
SM1736A5

NEW SPLIT
RICHLAND COUNTY
TAX MAP OFFICE

INITIAL EAK
DATE 4-29-02

P-262

P-262