

DESCRIPTION
FOR
LEE HARP
PARCEL 5

Located in the Township of Mifflin, County of Richland, State of Ohio and being a part of the Southwest Quarter of Section 21, Township 23, Range 17 and more particularly described as follows:

Beginning at a pk nail set in the Southwest Corner of the Southwest Quarter of Section 21.

Thence N 86 degrees 40' 00" E along the south line of the Southwest Quarter of Section 21, said line also being the centerline of Peterson Rd. T.H. 295 a distance of 30.00 feet to a pk nail set.

Thence N 04 degrees 01' 14" W a distance of 30.00 feet to a point, referenced by a pk nail set S 04 degrees 01' 14" E - 30.00 feet.

Thence N 86 degrees 40' 00" E a distance of 596.47 feet to an iron pin set and the True place of Beginning.

Thence N 04 degrees 09' 06" W a distance of 325.00 feet to an iron pin set.


Thence N 86 degrees 40' 00" E a distance of 300.00 feet to an iron pin set.

Thence S 04 degrees 09' 06" E passing thru an iron pin set at 322.65 feet a total distance of 325.00 feet to a point on the north right-of-way of Peterson Rd. T.H. 295.

Thence S 86 degrees 40' 00" W along the north right-of-way of Peterson Rd. T.H. 295 a distance of 300.00 feet to the True Place of Beginning and containing 2.2381 acres more or less but subject to all legal highways also all easements of record.

Basis of Bearings: Bearings are to an assumed azimuth and are used to denote angles only.

Larry G. Blunk
Larry G. Blunk, P.S. 6320
January 29, 2002 the True Place of



NEW SPLIT
RICHLAND COUNTY
TAX MAP OFFICE

INITIAL
DATE

2/3/02

P-156

P-156

DESCRIPTION
FOR
LEE HARP
PARCEL 1

Located in the Township of Mifflin, County of Richland, State of Ohio and being a part of the Southwest Quarter of Section 21, Township 23, Range 17 and more particularly described as follows:

Beginning at a pk nail set in the Southwest Corner of the Southwest Quarter of Section 21.

Thence N 86 degrees 40' 00" E along the south line of the Southwest Quarter of Section 21, said line also being the centerline of Peterson Rd. T.H. 295 a distance of 30.00 feet to a pk nail set.

Thence N 04 degrees 01' 14" W a distance of 666.85 feet to an iron pin set and the True Place of Beginning.

Thence continuing N 04 degrees 01' 14" W along the east right-of-way of Wolf Rd. T.H. 298 a distance of 220.00 feet to an iron pin set.


Thence N 86 degrees 22' 15" E a distance of 418.57 feet to an iron pin set.

Thence S 04 degrees 42' 25" E a distance of 220.00 feet to an iron pin set.

Thence S 86 degrees 21' 59" W a distance of 421.21 feet to the True Place of Beginning and containing 2.1204 acres more or less but subject to all legal highways also all easements of record.

Basis of Bearings: Bearings are to an assumed azimuth and are used to denote angles only.

Larry G. Blunk
Larry G. Blunk, P.S. 6320
January 29, 2002



NEW SPLIT
RICHLAND COUNTY
TAX MAP OFFICE

INITIAL - DATE
LB - 2/13/02

P-156

P-156

P-156

DESCRIPTION
FOR
LEE HARP
PARCEL 2

Located in the Township of Mifflin, County of Richland, State of Ohio and being a part of the Southwest Quarter of Section 21, Township 23, Range 17 and more particularly described as follows:

Beginning at a pk nail set in the Southwest Corner of the Southwest Quarter of Section 21.

Thence N 86 degrees 40' 00" E along the south line of the Southwest Quarter of Section 21, said line also being the centerline of Peterson Rd. T.H. 295 a distance of 30.00 feet to a pk nail set.

Thence N 04 degrees 01' 14" W a distance of 354.99 feet to an iron pin set and the True Place of Beginning.

Thence continuing N 04 degrees 01' 14" W along the east right-of-way of Wolf Rd. T.H. 298 a distance of 311.86 feet to an iron pin set.



Thence N 86 degrees 21' 59" E a distance of 421.21 feet to an iron pin set.

Thence S 04 degrees 42' 25" E a distance of 314.14 feet to an iron pin set.

Thence S 86 degrees 40' 00" W a distance of 424.99 feet to the True Place of Beginning and containing 3.0397 acres more or less but subject to all legal highways also all easements of record.

Basis of Bearings: Bearings are to an assumed azimuth and are used to denote angles only.

Larry G. Blunk
Larry G. Blunk, P.S. 6320
January 29, 2002



P-156

DESCRIPTION
FOR
LEE HARP
PARCEL 3

Located in the Township of Mifflin, County of Richland, State of Ohio and being a part of the Southwest Quarter of Section 21, Township 23, Range 17 and more particularly described as follows:

Beginning at a pk nail set in the Southwest Corner of the Southwest Quarter of Section 21.

Thence N 86 degrees 40' 00" E along the south line of the Southwest Quarter of Section 21, said line also being the centerline of Peterson Rd. T.H. 295 a distance of 30.00 feet to a pk nail set.

Thence N 04 degrees 01' 14" W a distance of 79.40 feet to an iron pin set and the True Place of Beginning.

Thence continuing N 04 degrees 01' 14" W along the east right-of-way of Wolf Rd. T.H. 298 a distance of 275.59 feet to an iron pin set.

Thence N 86 degrees 40' 00" E a distance of 295.72 feet to an iron pin set.

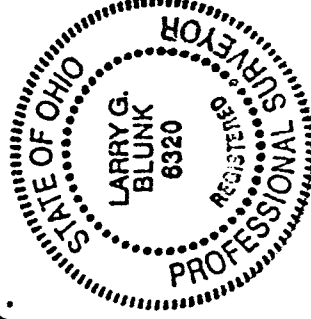
Thence S 04 degrees 09' 06" E a distance of 325.00 feet to an iron pin set on the north right-of-way of Peterson Rd. T.H. 295.

Thence S 86 degrees 40' 00" W along the north right-of-way of Peterson Rd. T.H. 295 a distance of 247.07 feet to an iron pin set.

Thence northwesterly along a curve to the right, said curve having a radius of 50.00 feet, a delta of 89 degrees 18' 46", a chord distance of 70.29 feet and a chord bearing of N 48 degrees 40' 37" W, an arc distance of 77.94 feet to the True Place of Beginning and containing 2.1970 acres more or less but subject to all legal highways also all easements of record.

Basis of Bearings: Bearings are to an assumed azimuth and are used to denote angles only.

Larry G. Blunk
Larry G. Blunk, P.S. 6320
January 29, 2002



NEW SPLIT
RICHLAND COUNTY
TAX MAP OFFICE
INITIAL DATE
P 2.13.01

P-156

P-156

P-156

DESCRIPTION
FOR
LEE HARP
PARCEL 4

Located in the Township of Mifflin, County of Richland, State of Ohio and being a part of the Southwest Quarter of Section 21, Township 23, Range 17 and more particularly described as follows:

Beginning at a pk nail set in the Southwest Corner of the Southwest Quarter of Section 21.

Thence N 86 degrees 40' 00" E along the south line of the Southwest Quarter of Section 21, said line also being the centerline of Peterson Rd. T.H. 295 a distance of 30.00 feet to a pk nail set.

Thence N 04 degrees 01' 14" W a distance of 30.00 feet to a point, referenced by a pk nail set S 04 degrees 01' 14" E - 30.00 feet.

Thence N 86 degrees 40' 00" E a distance of 296.47 feet to an iron pin set and the True Place of Beginning.

Thence N 04 degrees 09' 06" W a distance of 325.00 feet to an iron pin set.


Thence N 86 degrees 40' 00" E a distance of 300.00 feet to an iron pin set.

Thence S 04 degrees 09' 06" E a distance of 325.00 feet to an iron pin set on the north right-of-way of Peterson Rd. T.H. 295.

Thence S 86 degrees 40' 00" W along the north right-of-way of Peterson Rd. T.H. 295 a distance of 300.00 feet to the True Place of Beginning and containing 2.2381 acres more or less but subject to all legal highways also all easements of record.

Basis of Bearings: Bearings are to an assumed azimuth and are used to denote angles only.

Larry G. Blunk
Larry G. Blunk, P.S. 6320
January 29, 2002



NEW SPLIT
RICHLAND COUNTY
TAX MAP OFFICE
INITIAL *AB* DATE *2/13/02*

P-156