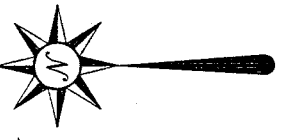
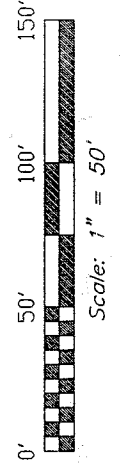


P-152

Westwood Alliance Church
Vol. 555, Page 567

NO. 19



WILLOWOOD DRIVE EAST

N 87°35'15" W
200.18'

PT. SW QTR.
SECTION 13
(39157 Sq. Ft.)

70105 SQ. FT.
TOTAL
(1.61 Acres)

Bearings are based on an assumed
meridian and are intended to be
used for angular determination only.

S 00°00'00" E
200.00'

highway right of way line
N 00°00'00" E 296.57'

The piece of
beginning of

PART OF
LOT #1677
(17377 Sq. Ft.)

PART OF
LOT #1678
(13571 Sq. Ft.)

S 00°00'00" E
185.00'

Lot #1679

113.98'
N 77°19'46" E

104.45'
N 59°13'38" E

highway right of way line

LEGEND

- ⊙ drill hole in concrete, set
- iron pin, found
- ⊠ 5/8" iron pin with cap stamped "SEILER 6869", set

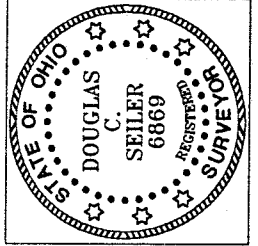
WEST FOURTH STREET

NEW SURVEY
OF EXISTING PARCEL
RICHLAND COUNTY
TAX MAP OFFICE

INVESTOR DATE
2-14-02

Douglas C. Seiler
2/13/02

SURVEY BY:
DOUGLAS C. SEILER
PROFESSIONAL SURVEYOR #6869
5242 NORTH MAIN STREET
MANSFIELD, OHIO 44902
(419) 525-3644
FAX (419) 525-3696



SURVEY PLAT
ONTARIO FREE METHODIST CHURCH
PT. LOT #1677, PT LOT #1678, and PART SW QTR. SEC. 13, T-21, R-19 CITY OF ONTARIO, OHIO
DATE: FEB. 13, 2002 SCALE: 1"= 50'
fremethc.dwg/asc

P-152

Douglas C. Seiler

Professional Land Surveyor

52½ North Main • Mansfield, Ohio 44902
(419) 525-3644 • FAX (419) 525-3696

SURVEY DESCRIPTION

PART OF LOT #1677, PART OF LOT #1678,
and PART SW QUARTER SECTION 13
CITY OF ONTARIO, OHIO

Situated in the City of Ontario, County of Richland, State of Ohio and being a part of Lot #1677 and a part of Lot #1678 of the consecutively numbered lots in said city, also a part of the Southwest Quarter of Section 13, Township 21 North, Range 19 West, the entire parcel being more particularly described as follows:

Beginning for the same at a drill hole set in concrete marking the northwest corner of said Lot #1677; Thence, South 00 degrees 00 minutes 00 seconds East with the west line of said lot, a distance of 185.00 feet to an iron pin set on the existing highway right of way line;

Thence, North 77 degrees 19 minutes 46 seconds East with said right of way line, a distance of 113.98 feet to an iron pin set;

Thence, North 58 degrees 13 minutes 38 seconds East continuing with said right of way line, a distance of 104.45 feet to an iron pin set on the east line of said Lot #1678;

Thence, North 00 degrees 00 minutes 00 seconds East with said east line and the northerly prolongation thereof, continuing with said right of way line, a distance of 296.57 feet to an iron pin set on the south line of a parcel currently owned by the Westwood Alliance Church (deed reference: Volume 555, page 567);

Thence, North 87 degrees 35 minutes 15 seconds West with said south line, a distance of 200.18 feet to an iron pin found on the east line of Willowood Drive East;

Thence, South 00 degrees 00 minutes 00 seconds East with said east line, a distance of 200.00 feet to the place of beginning, containing a total of 70105 square feet (1.61 acres), of which 39157 square feet are located within part of said Southwest Quarter of Section 13; 17377 square feet are located within part of said Lot #1677, and 13571 square feet are located within part of said Lot #1678, according to survey by Douglas C. Seiler, Professional Surveyor #6869 on February 8, 2002.

Iron pins set are 5/8" rods with caps stamped "SEILER 6869".

Bearings are based on an assumed meridian and are intended to be used for angular determination only.

NEW SURVEY
OF EXISTING PARCEL
RICHLAND COUNTY
TAX MAP OFFICE

INITIAL DS DATE 2-14-02



Douglas C. Seiler
Professional Surveyor #6869

P-152

P-152